



IHS Markit™

Maritime Intelligence Risk Suite

User Guide

Version 2.0

Contents

Introduction

- [Welcome](#)
- [MIRS Data](#)
 - [Ship & Ownership](#)
 - [Vessel/Fleet Monitoring & Analysis](#)
 - [Casualty & Events](#)
- [Information Sources](#)
- [Compliance Screening Workflow](#)

Logging In

My Home

Mega Menu Navigation

Ships

- [Ship Search](#)
 - [Search, Recent & Saved Search](#)
 - [Display Fields](#)
 - [Multiple Ship Searching](#)
 - [Advanced Search Options](#)
- [Ship Search Results](#)
 - [Filter, Sort & Export](#)
 - [Add to Watchlist](#)
 - [Linked Ownership Data](#)
 - [Reports](#)
 - [AISLive View](#)
 - [Analysis](#)
- [Ship Details](#)
 - [Add to Watchlist](#)
 - [Compliance Screening](#)
 - [Insurance Screening](#)
 - [Security Screening](#)
 - [Voyage Screening](#)
 - [Ownership Screening](#)
 - [Ship Movements](#)
 - [Ownership & Registration](#)
 - [Safety & Certification](#)
 - [Construction](#)
 - [Dimensions](#)
 - [Cargo & Capacities](#)
 - [Machinery](#)

Companies

- [Company Search](#)
 - [Search & Recently Viewed Links](#)
 - [Display Fields](#)
 - [Advanced Search Options](#)
- [Company Search Results](#)
 - [Filter, Sort & Export Grid](#)
 - [Linked Owner & Ship Data](#)
 - [Reports](#)
- [Company Details](#)
 - [Watch a Company](#)
 - [Compliance Screening](#)
 - [Relationships Visualisation](#)
 - [Company Details](#)
 - [Fleet](#)
 - [Fleet Movements](#)
 - [Casualty & Events](#)
 - [Safety & Certification](#)

Audit History

- [Ship & Company Audit history Report](#)

Casualty & Events

- [Casualty & Events Search](#)
 - [Recent & Saved Search](#)
 - [Display Fields](#)
 - [Advanced Search Options](#)
- [Casualty & Events Search Results](#)
 - [Filter, Sort & Export Grid](#)
- [Casualty & Events Details](#)
 - [Event Details](#)

Live Tracking

- [Search, List Ships/Ports/Events](#)
- [Map Panel](#)
 - [Search Results](#)
 - [Ship Details](#)
 - [Port Details](#)
 - [Event Details](#)
 - [Watchlists](#)
 - [Filters & Layers](#)
 - [Map Settings](#)
 - [Real Time Intelligence](#)
 - [Zones - Overview](#)
 - [Zones - Creating/Editing](#)
 - [Weather](#)
- [Map Menu](#)
 - [Ships in Sea-web](#)
 - [Alerts & Watchlists](#)
 - [Ship Tracking](#)
 - [Ship Track Settings](#)

Historical Tracking

- [Movement Search](#)
 - [Search & Overview Area](#)
 - [Display Fields](#)
 - [Advanced Search Options](#)
- [Movement Search/Call Types](#)
 - [Port Calls](#)
 - [Berth & Terminals Calls](#)
 - [Country Port Calls](#)
 - [STS Transfers](#)
 - [My AIS Zones](#)
 - [Transits](#)
- [Movements Results](#)
 - [Filter, sort & Export Results](#)
 - [Linked owner & Ship Data](#)
 - [Reports](#)
 - [Analysis](#)

Watchlists

- [Watchlists Overview](#)
- [Watch System Workflow](#)
- [Manage Watchlists](#)

Notifications

- [Introduction](#)
- [System Overview](#)
- [Capabilities, Fields & Filters](#)
- [Notifications Timeline](#)

Introduction - Welcome

About the Maritime Intelligence Risk Suite (MIRS)

The Maritime Intelligence Risk Suite powered by Sea-web™ and AISLive integrates intelligence from across IHS Markit with content from :

- > Maritime & Trade
- > Economics & Country Risk
- > Aerospace, Defence & Security

The suite provides the tools for your business to evaluate a client/ships potential risk, identify, monitor and forecast business and security risks based on accurate, reliable industry trusted intelligence.

Conducting essential daily sanctions screening of customers and their assets can be both complex, timely and add pressure on compliance team's and operations. MIRS provides an automated and accurate compliance screening view that checks against a ships current and historical sanctions status.

- Simply search and check a vessel(s) status, Quickly review sanctions compliance for a vessels ownership and movement history
- Flag non-compliant vessels to help you make business critical decisions
- Understand a ships trading pattern and voyage risk at ports for last 12 months
- Print ship reports to complete your audit trail

This user guide provides an overview of the products capabilities and how to use the key features and tools.

Introduction – MIRS Data

Accurate, reliable & timely maritime intelligence

- Integrated intelligence powered by the world's largest maritime databases
- Comprehensive information verified by our in-house team of data analysts

SEARCH Powered by Sea-web

Search the world's largest maritime databases

- Compliance screening for ships, companies and related companies
- Dark activity suspected
- 200,000+ ships with 7 levels of ownership
- Voyage histories & trading area analysis
- Port, berth & country callings with port risk ratings
- STS transfers (cargo, bunkering & fishing)
- PSC inspections & detentions
- Security, port and country risk information
- Best-in-class ship characteristic and ownership information

MAP Powered by AISLive

Track global ship movements

Multiple layered online mapping tool with unrivalled filtering, tracking and analysis

- Extensive ship, port & risk filters
- 10-year ship track history
- Multiple ship track display
- Highlight ships by compliance status
- Visual STS transfer activities
- Verified ship/port & AIS cleaned data
- Alerting services for ships of interest
- Port, zone and high-risk area monitoring
- Distance tables for voyage estimating

CASUALTY, EVENTS & RISK

Review ship safety & assess risk

Interrogate casualty and events data, receive timely alerts and visualize global maritime events and risk map layers

- Sanctioned country calls
- Casualty events
- Piracy events
- Pollution events
- JWC war zones layers
- Traffic density layer
- Weather layer & forecast
- Port risk ratings
- Country risk pointers

ALERTS Powered by Cerberus

Be notified on critical changes to monitor assets & identify risk

Watch, monitor and receive alerts for ships, companies, areas of interest & latest casualty, piracy and pollution events to keep you one step ahead.

- Timeline notifications
- Email notifications
- Follow ships, ports or specific zones
- Out of range alerting
- Select from a range of data fields and filters to be alerted on
- Manage and tailor your alerts and delivery schedules to suit your needs

Introduction – Ship & Ownership Intelligence

Eliminate exposure to regulatory compliance & operational risks

- Evaluate potential risk of a ship/fleet & quickly screen for any potential compliance issues
- Understand who owns, operates and manages a ship/fleet
- View technical specifications, class, flag, commercial history, Port State Control, events and port risk ratings

Ship Intelligence

Search 200,000+ ships of 100GT and above

- Sanctions compliance screening, including voyage & ownership screening
- Country calling history
- Sanctioned country calls & OFAC vessels
- Trading areas & movements
- Registration & classification
- P&I Club (current and historical)
- Ship types & Photographs
- Tonnages, dimensions & surveys
- Cargo & capacities
- Construction & machinery
- Port State Control, detentions & inspections
- Fleet casualty & events history

Ownership Intelligence

Search 240,000+ company records

- Company compliance screening
- Ownership & commercial history
- Seven levels of group and operational ownership
- Group owner / Registered owner
- Operator
- Ship / Commercial manager
- DOC holder
- Technical manager
- Country of domicile, control & Registration
- Addresses and contact details

Introduction – Vessel/Fleet Monitoring & Analysis

Live & historical voyage intelligence from IHS Markit's AIS network

- Access live & historic verified AIS terrestrial and satellite positional data for tracking global fleet movements and voyage analysis
- Understand and analyse a ships trading patterns
- Identify sanctioned country calls, ships in JWC War zones and ECA zones

Vessel Monitoring

- View a ship's current or last reported position
- Current speed, status, destination, laden/unladen
- 145,000+ ships covered daily
- Visualise ships expected, currently in and recently departed ports in your domain
- Extensive filtering options of global movements on an interactive layered map tool
- Set up custom alerts to keep informed of vessel activity from ETA or destination changes, flag and ownership changes or zone arrivals

Ship/Fleet Analysis

- View fleet positions of a owner/ operator to identify their trading history and trading patterns
- Understand global fleet movements for analysis and forecasting
- Analyse daily operational activities
- Historical animated track
- Voyage Details - port callings list
- Voyage Details - ship track performance graph

Introduction – Casualty & Events

Review & search current and past ship events with notification services

- The Maritime Intelligence Risk Suite provides you with the tools to understand, monitor and identify changes in global maritime risk events
- Search & visualise maritime risk events

Casualty & Event Search

- Fully searchable risk events database
- Serious & non-serious casualties
- Piracy & marine pollution events
- View ship, event, voyage and location information of the event
- Export results, run reports and link to ship & owners records
- Analysis chart view of search results

Casualty, Events & Risk Mapping

- Interactive map with risk layers to visualise risk events (max last 3 years)
- Apply filters and layers including: JWC war zone, traffic density, weather & 5-day forecast, country risk pointers, ECA zones
- Filter event by type, age, ship type, whether pollution occurred
- Filter ships by risk rating of last port, destination port
- View sanctioned country calls and ships in high risk location
- View ports by risk rating severity

Casualty & Event Notifications

- Receive timeline and email notifications reporting details of global casualty, piracy and pollution events

Introduction – Information Sources

Access the industry's leading and most comprehensive maritime information

- IHS Markit data is researched and gathered from a variety of sources by a dedicated team of in-house data analysts
- IHS Markit is the sole originating source for assigning IMO ship and company numbers.

Compliance Workflow

Search & screen ships & companies for compliance

Ship Search Screen

DISPLAY FIELDS

Set display fields to include "Compliance Screening" field (Default setting)

SEARCH

Upload single or multiple ships to check by IMO no. or Ship name or use search options



Ship Results Screen

FILTER RESULTS

Filter by "Compliance Screening" status OK/warning/severe

Option to "Select Filtered only"

Option to "Remove unselected" ships to refine list to ships of interest

VIEW DETAILS

Click an individual ship details to investigate further and automatically add to audit history

WATCH

Add to a Watchlist to track and receive notifications



Ship Details Screen

REVIEW

Ship Compliance screening status

Insurance & Security screening information

Voyage Screening - Dark activity, voyage risk & sanctioned country calls, STS Transfers

Ownership Screening – company sanctions compliance

Ship inspections, detentions, casualty & events history

Ownership, registration & commercial history

Ship construction & technical specifications

PRINT / AUDIT HISTORY

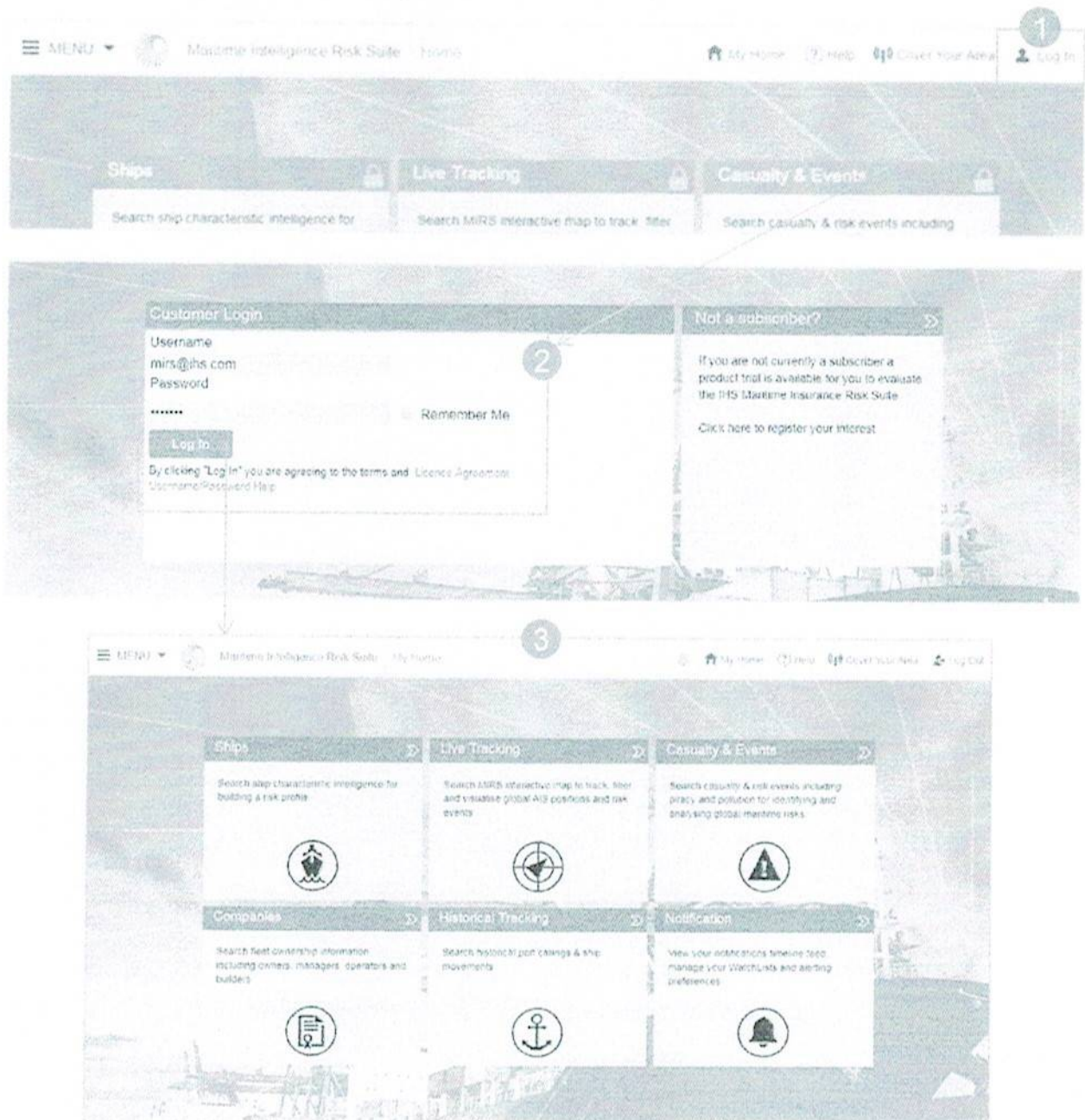
Print report of information displayed for your audit trail

Automatically added to the Audit History by viewing the compliance details

Logging In

mirs.maritime.ihs.com

1. Go to mirs.ihs.com & click log in
2. Enter your Username (account email address) and Password
3. You are now logged in and ready to access

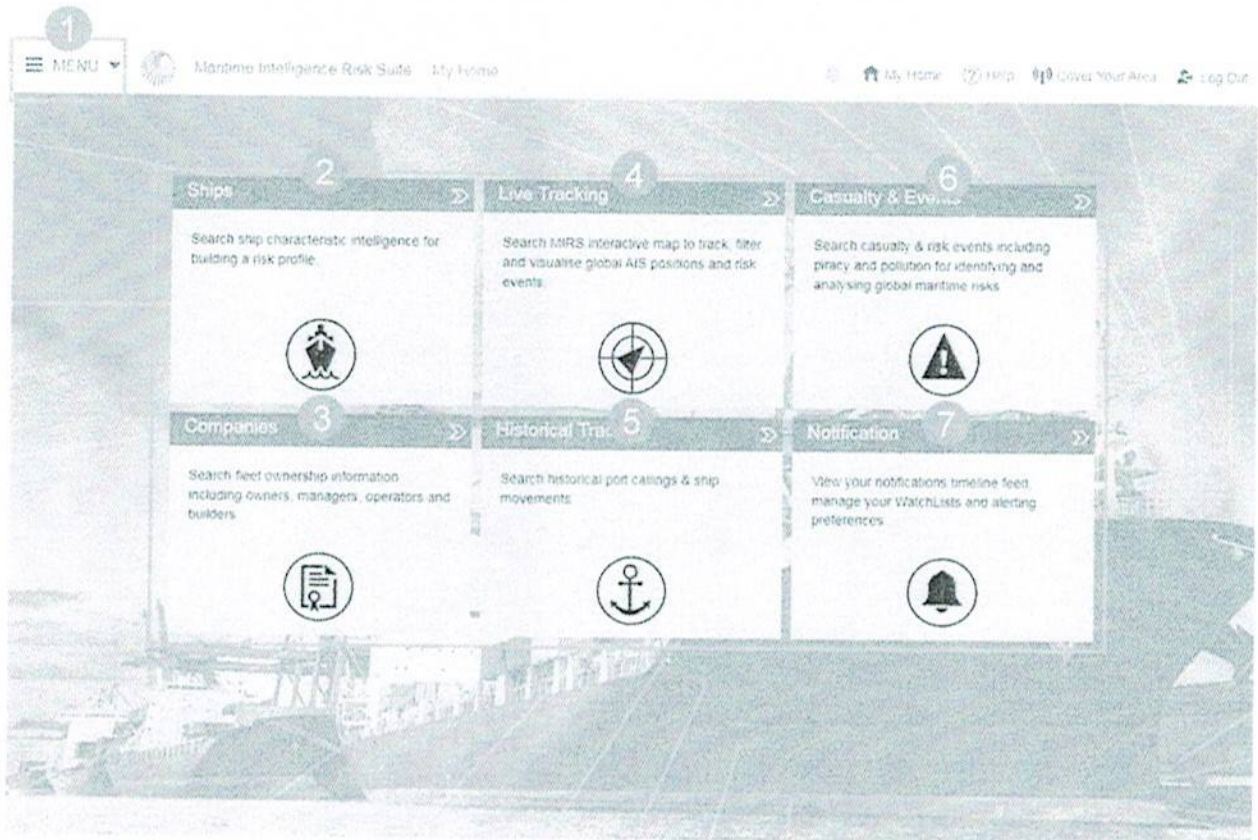


The screenshot illustrates the login process on the MIRS website in three stages:

- Step 1:** The user is on the homepage. The navigation bar includes 'MENU', 'Maritime Intelligence Risk Suite', 'Home', 'My Home', 'Help', 'Cover Your Area', and 'Log In'. The main content area features three primary sections: 'Ships' (Search ship characteristic intelligence for building a risk profile), 'Live Tracking' (Search MIRS interactive map to track, filter and visualize global AIS positions and risk events), and 'Casualty & Events' (Search casualty & risk events including piracy and pollution for identifying and analyzing global maritime risks).
- Step 2:** The user clicks 'Log In', leading to the 'Customer Login' form. The form contains fields for 'Username' (filled with 'mirs@ihs.com') and 'Password' (masked with '*****'). There is a 'Remember Me' checkbox and a 'Log In' button. A note below the button states: 'By clicking "Log In" you are agreeing to the terms and Licence Agreement Username/Password Help'. To the right, a 'Not a subscriber?' section offers a product trial and a link to register interest.
- Step 3:** After successful login, the user is redirected to a dashboard. The navigation bar now includes 'My Home'. The dashboard displays six main sections: 'Ships', 'Live Tracking', 'Casualty & Events', 'Companies' (Search fleet ownership information including owners, managers, operators and builders), 'Historical Tracking' (Search historical port callings & ship movements), and 'Notification' (View your notifications timeline feed, manage your Watchlists and alerting preferences).

My Home

Home screen to access key areas

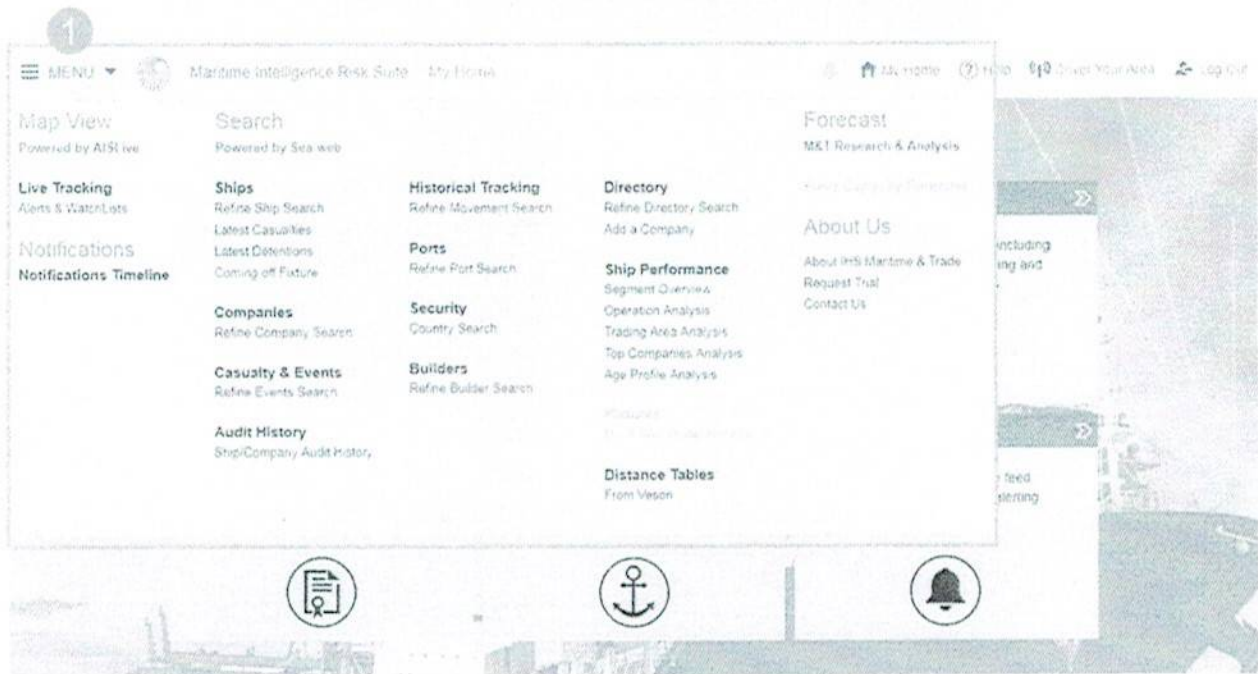


Click on the area you wish to navigate to or alternatively use the main site **MENU**

1. Main site menu
2. Search ships database
3. Search owners database
4. Search and track ship positions on interactive map
5. Search port, country, berth and zone callings and STS transfers
6. Search casualty & events database
7. View your Timeline notifications and access Notifications Management & WatchLists

Mega Menu Navigation

Links to access all areas of the solution



1. The mega menu provides quick links to all active search, results and map areas

Please Note:

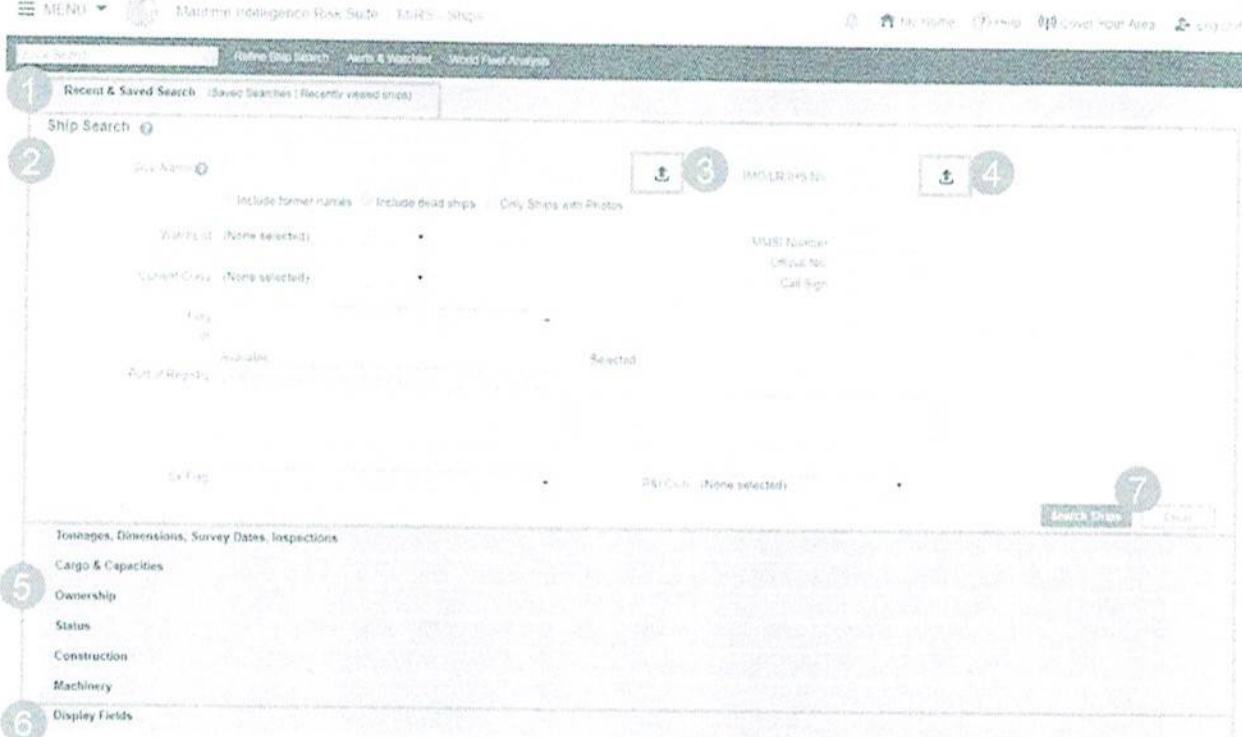
Additional subscriptions are required for Ship Performance, Fixtures & Credit Reports report modules and Fleet Capacity Forecast.

Ships Information

Search & screen for compliance using
the most comprehensive ships data

Ship Search

Main search area, recent & saved searches



The screenshot shows the 'Ship Search' interface. At the top, there is a navigation bar with 'MENU', 'Maritime Intelligence Risk Suite', and 'IHS - Ships'. Below this is a sub-navigation bar with 'Recent Ship Search', 'Watch & Watchlist', and 'World Fleet Analysis'. The main search area is titled 'Ship Search' and contains several input fields and filters. Callout 1 points to the 'Recent & Saved Search' section at the top. Callout 2 points to the main search area. Callout 3 points to the 'Ship Name' upload button. Callout 4 points to the 'IMO No.' upload button. Callout 5 points to the 'Display Fields' section on the left. Callout 6 points to the 'Display Fields' section. Callout 7 points to the 'Search' and 'Clear' buttons at the bottom right.

1 Recent & Saved Search (Saved Searches | Recently viewed ships)

Ship Search

2 Ship Name

3 Upload

4 IMO No.

5 Display Fields

6 Display Fields

7 Search Clear

1. Expand to view your **Recently Viewed Ships** and any previously **Saved Searches**. (The Save Search button is displayed top of the search results list)
2. Main search area
3. Upload multiple lists of ships by ship name
4. Upload multiple lists of ships by IMO No.
5. Expand to select advanced search filters
6. Expand to set **Display Fields** – Select up to 12 fields to return in your search results
7. Search & Clear buttons

Ship Search

Display Fields

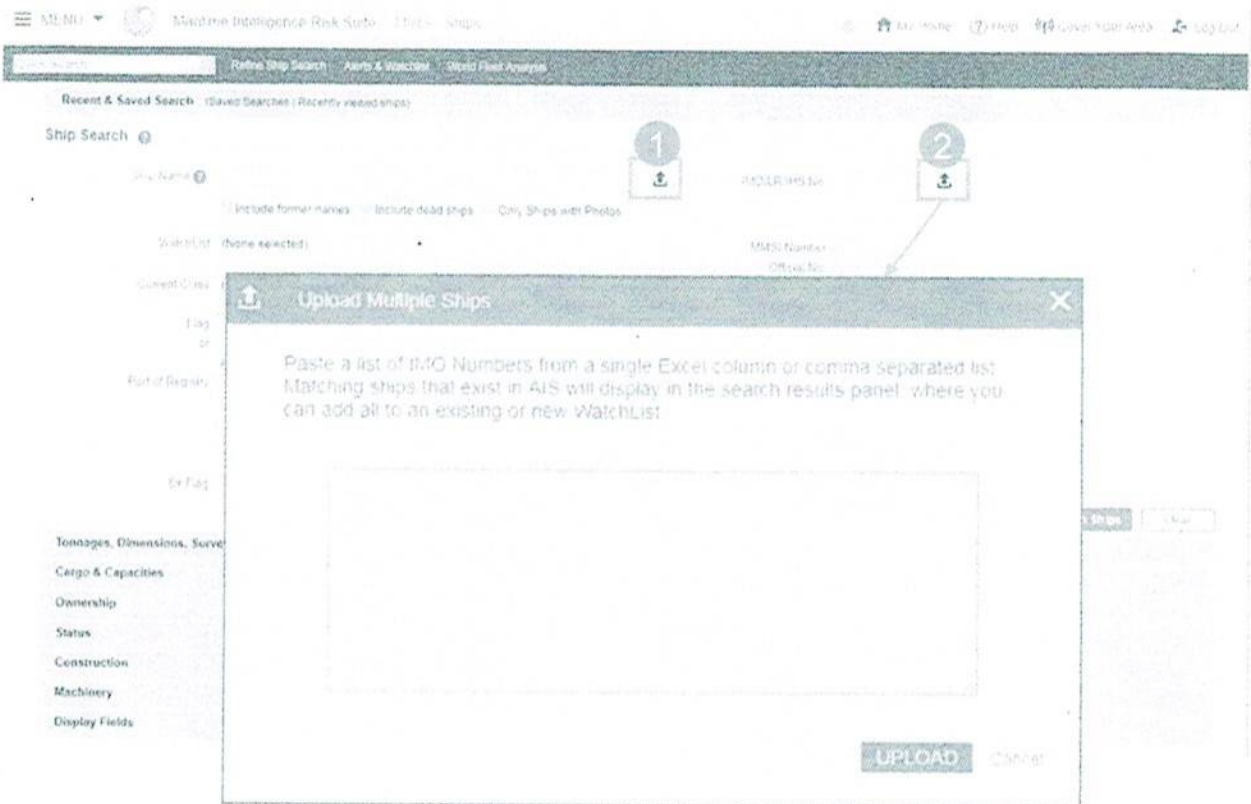
Expand to set Display Fields – Select up to 12 fields to return in your search results

1. Available Fields box with search option
2. Use the ← → arrows to move Available to Selected
3. Currently Selected fields
4. Save Fields option. This will be added to the “My Saved Fields” drop down
5. My saved Fields – select from the drop down and Load or Delete previous saved fields to display

“Compliance Status” field should always selected

Ship Search

Multiple Ship Searching



1. Upload multiple lists of ships by **Ship Name**

- Paste a list of vessel names from a single Excel column or comma separated list. Matching ships that exist in AIS will display in search results, where you can add all to an existing or new WatchList.
- Option to Include Former names
- Click **UPLOAD** to return results

OR

1. Upload multiple lists of ships by **IMO/LR/IHS No.**

- Paste a list of IMO Numbers from a single Excel column or comma separated list. Matching ships that exist in AIS will display in search results, where you can add all to an existing or new WatchList.
- Click **UPLOAD** to return results

Ship Search

Advanced Search Options

Ship Search

Include former names
 Include dead ships
 Only Ships with Photos

Watchlist:
 IDMS Number:

Current Class:
 Official No:

Flag:
 or
 Car Sign:

Port of Registry:

Ex-Flag:
 PW Club:

Tonnages, Dimensions, Survey Dates, Inspections

Tonnages		Dimensions		Survey Dates		
From	To	From	To	Type (None selected)	From	To
DWT		Length		Inspection Date		
OT		Beam		Release Date		
NRT		Depth		Detained		
LEF		Draught		Number of Defects		
Formula DWT						

You can build complex search queries by expanding the required advanced search sections and entering your criteria.

The ability to Save Search is available when viewing the search results list.

Ship Search Results

Filter, Sort & Export Grid



The screenshot shows a web interface for ship search results. At the top, there are navigation tabs: 'Dashboard', 'Refine Ship Search', 'Watchlist', 'Ship List', 'Linked Data', 'Reports', 'AIS Real View', and 'Analysis'. Below this is a search bar with a 'Select Saved Fields to Display' dropdown. A toolbar contains buttons for 'Unselect All', 'Select All', 'Select Filtered Only', 'Remove Unselected', and 'Export Selected'. Below the toolbar are pagination controls showing 'Page 1 of 1' and navigation arrows. The main area is a data grid with columns: IMO/IRIS No., Name of Ship, Deadweight, Flag, Status, Operator, DOC Registration, and Compliance Status. The grid contains 15 rows of ship data. Numbered callouts (1-8) point to various UI elements: 1 (Unselect All), 2 (Select All), 3 (Select Filtered Only), 4 (Remove Unselected), 5 (Export Selected), 6 (checkboxes in the grid), 7 (Status column), and 8 (Refine Ship Search and Select Saved Fields to Display).

IMO/IRIS No.	Name of Ship	Deadweight	Flag	Status	Operator	DOC Registration	Compliance Status
400241	EMISU	170,076	Marshall Islands	Under Commission	Qatar Gas Liquefaction Co Ltd	United Kingdom	OK
9351189	ATLANTIS	90,685	Marshall Islands	Under Commission	Qatar Gas Liquefaction Co Ltd	Qatar	OK
9113213	ATLANTIC ENERGY	67,210	Marshall Islands	Under Commission	Qatar Gas Liquefaction Co Ltd	United Kingdom	OK
9218255	BLANKET	147,975	Marshall Islands	Under Commission	Qatar Gas Liquefaction Co Ltd	United Kingdom	OK
9401417	ALBERTA	151,057	Marshall Islands	Under Commission	Qatar Gas Liquefaction Co Ltd	United Kingdom	OK
9492889	ALBERTA	150,137	Marshall Islands	Under Commission	Qatar Gas Liquefaction Co Ltd	Qatar	OK
9927710	ALBERTA	150,608	Marshall Islands	Under Commission	Qatar Gas Liquefaction Co Ltd	Qatar	OK
9221117	ALBERTA	150,608	Marshall Islands	Under Commission	Qatar Gas Liquefaction Co Ltd	Qatar	OK
9392201	ALBERTA	150,608	Marshall Islands	Under Commission	Qatar Gas Liquefaction Co Ltd	Qatar	OK
9077743	ALBERTA	150,608	Marshall Islands	Under Commission	Qatar Gas Liquefaction Co Ltd	Qatar	OK
9291940	ALBERTA	157,354	Marshall Islands	Under Commission	Qatar Gas Liquefaction Co Ltd	Qatar	OK
9411173	ALBERTA	172,050	Marshall Islands	Under Commission	Qatar Gas Liquefaction Co Ltd	United Kingdom	OK
9391117	ALBERTA	157,133	Marshall Islands	Under Commission	Qatar Gas Liquefaction Co Ltd	United Kingdom	OK
9411171	ALBERTA	157,088	Marshall Islands	Under Commission	Qatar Gas Liquefaction Co Ltd	United Kingdom	OK
9597912	ALBERTA	156,941	Marshall Islands	Under Commission	Qatar Gas Liquefaction Co Ltd	Qatar	OK

Click an IMO No. to view the full ship details

The results list data grid allows filtering, sorting, selecting and removing of results displayed prior to exporting or performing other actions.

Note: The default setting is for all results to be selected. Simply click "unselect all" to update

1. Unselects all records that are currently selected
2. Selects all results in the data grid (selected & hidden)
3. After applying a filter (7), for example: Compliance Status: Severe – "select filtered only" will just select those filtered results
4. "Remove unselected" will remove from the list results that are not selected. Note: Removed results cannot be retrieved. Simple re-run your search again to get back your original set of results
5. Export selected records to the following formats: pdf, .xls, .xlsx, .docx, .rtf or .csv
6. Select/unselect individual ships directly on the grid using the tick boxes
7. Enter filter values to further refine results
8. Add selected ships to a Watchlist
9. Update current display fields from your saved fields (these are set on the search page in display fields)

Ship Search Results

Link Ship Results to Ownership Results

The screenshot shows the IHS Markit Maritime Intelligence Risk Suite interface. At the top, there are navigation tabs: Home, Alerts & Watchlist, Ship List, **Linked Data** (highlighted with a red circle 1), Records, ASLIVE View, and Analysis. Below the tabs is a search bar and a 'Select Saved Filters to Display' dropdown. A dropdown menu (highlighted with a red circle 2) is open, showing options for 'Choose Owner Type': Operator, Group Owner, Ship Manager, Registered Owner, OEC holder, Technical Manager, and Any Owner. The main table displays search results with columns: #, IMO/IRIS No., Name of Ship, and a table of details including Ship Type, Flag, Ship Manager, and Compliance Status.

#	IMO/IRIS No.	Name of Ship	Ship Type	Flag	Ship Manager	Compliance Status
1	9427401	ARONKA	Marine Tanker	Malta	STANCO	OK
2	9210279	ABADI	Bulk	China	Brunel Gas Carriers Ltd Rtd	OK
3	2011100	ACAR LNG	LNG Tanker	Malta	Global Ship Management Ltd Rtd	OK
4	9110205	AGRICULTURE ENERGY	Material Barge	Malta	Interlink Shipping Ltd Rtd	OK
5	2011279	APESOU (IMO)	RoRo	Spain	MS Global Cruise Services	OK
6	2010288	AL AMBRIKA	Marine Tanker	LNG Tanker	Ally Global	OK
7	0221337	AL AKASHI	RoRo	LNG Tanker	Tekway Shipping Singapore Ltd	OK
8	0211141	AL BAHKA	Marine Tanker	LNG Tanker	Global Gas Carriers Ltd Rtd	OK
9	9112940	AL BICCA	RoRo	LNG Tanker	Global Gas Carriers Ltd Rtd	OK
10	0110790	AL DHAJIB	RoRo	LNG Tanker	Tekway Shipping Singapore Ltd	OK
11	9429242	AL DAFKA	Marine Tanker	LNG Tanker	Global Gas Carriers Ltd Rtd	OK
12	9407176	AL DEBBEL	Marine Tanker	LNG Tanker	MS Global Cruise Ltd	WARNING
13	9117223	AL DOSTAYA	Marine Tanker	LNG Tanker	Global Gas Carriers Ltd Rtd	OK
14	2011402	AL DUBAYK	RoRo	LNG Tanker	Global Gas Carriers Ltd Rtd	OK
15	2011212	AL DUBAYK	RoRo	LNG Tanker	Global Gas Carriers Ltd Rtd	OK
16	2011212	AL DUBAYK	RoRo	LNG Tanker	Global Gas Carriers Ltd Rtd	OK
17	0210795	AL DUBAYK	RoRo	LNG Tanker	Global Gas Carriers Ltd Rtd	OK
18	0210795	AL DUBAYK	RoRo	LNG Tanker	Global Gas Carriers Ltd Rtd	OK
19	0210795	AL DUBAYK	RoRo	LNG Tanker	Global Gas Carriers Ltd Rtd	OK
20	0210795	AL DUBAYK	RoRo	LNG Tanker	Global Gas Carriers Ltd Rtd	OK
21	0210795	AL DUBAYK	RoRo	LNG Tanker	Global Gas Carriers Ltd Rtd	OK
22	0210795	AL DUBAYK	RoRo	LNG Tanker	Global Gas Carriers Ltd Rtd	OK
23	0210795	AL DUBAYK	RoRo	LNG Tanker	Global Gas Carriers Ltd Rtd	OK
24	0210795	AL DUBAYK	RoRo	LNG Tanker	Global Gas Carriers Ltd Rtd	OK
25	0210795	AL DUBAYK	RoRo	LNG Tanker	Global Gas Carriers Ltd Rtd	OK

From your search results list you are able to link to related results for ownership details

1. Click the **Linked Data** menu
2. Choose the owner type required to return related results based on your ship results

Results will display in the Company Results List

Ship Search Results

Run Reports

1. Click Report to display Report pop up window

2. Choose Report Type from List of Ships or Ship Analysis option which allows filtering and sorting

3. Your report will display which you can print

#	IMO/IRIS No.	Name of Ship	Flag	Ship Type	Operator	Shipmanager	Compliance Status
1	9714122	AFRICA GAD	Marshall Islands	LPG Tanker	DAI HANG CO. LTD	DAI HANG CO. LTD	OK
2	9251901	AL WAKIL	Marshall Islands	LPG Tanker	NEW HONG KONG CO. LTD	NEW HONG KONG CO. LTD	OK
3	4332211	ARINOT	Marshall Islands	LPG Tanker	NEW HONG KONG CO. LTD	NEW HONG KONG CO. LTD	OK
4	9874347	BINEZU	Marshall Islands	LPG Tanker	NEW HONG KONG CO. LTD	NEW HONG KONG CO. LTD	OK
5	9389210	BUMARA	Marshall Islands	LPG Tanker	NEW HONG KONG CO. LTD	NEW HONG KONG CO. LTD	OK
6	9766706	BLAWA KEMBOYA	Marshall Islands	LPG Tanker	NEW HONG KONG CO. LTD	NEW HONG KONG CO. LTD	OK
7	9755227	BO BAKOR	Marshall Islands	LPG Tanker	NEW HONG KONG CO. LTD	NEW HONG KONG CO. LTD	OK
8	9752770	BO BRANGE	Marshall Islands	LPG Tanker	NEW HONG KONG CO. LTD	NEW HONG KONG CO. LTD	OK
9	9752204	BO FREYJA	Marshall Islands	LPG Tanker	NEW HONG KONG CO. LTD	NEW HONG KONG CO. LTD	OK
10	9752541	BO FRISBY	Marshall Islands	LPG Tanker	NEW HONG KONG CO. LTD	NEW HONG KONG CO. LTD	OK
11	9751609	BO KURO	Marshall Islands	LPG Tanker	NEW HONG KONG CO. LTD	NEW HONG KONG CO. LTD	OK
12	9367262	BO ODYS	Marshall Islands	LPG Tanker	NEW HONG KONG CO. LTD	NEW HONG KONG CO. LTD	OK
13	9741714	BO THOR	Marshall Islands	LPG Tanker	NEW HONG KONG CO. LTD	NEW HONG KONG CO. LTD	OK
14	9549320	BO YVA	Marshall Islands	LPG Tanker	NEW HONG KONG CO. LTD	NEW HONG KONG CO. LTD	OK
15	9745227	BO YVA	Marshall Islands	LPG Tanker	NEW HONG KONG CO. LTD	NEW HONG KONG CO. LTD	OK
16	9639034	CHANGON	Marshall Islands	LPG Tanker	NEW HONG KONG CO. LTD	NEW HONG KONG CO. LTD	OK
17	9744073	ECO ARCTIC	Marshall Islands	LPG Tanker	NEW HONG KONG CO. LTD	NEW HONG KONG CO. LTD	OK
18	9744171	ECO CANTAR	Marshall Islands	LPG Tanker	NEW HONG KONG CO. LTD	NEW HONG KONG CO. LTD	OK
19	9744111	ECO CANTAR	Marshall Islands	LPG Tanker	NEW HONG KONG CO. LTD	NEW HONG KONG CO. LTD	OK
20	9744162	ECO CANTAR	Marshall Islands	LPG Tanker	NEW HONG KONG CO. LTD	NEW HONG KONG CO. LTD	OK

Ship Search Results

AISLive View

The screenshot displays the IHS Markit AISLive View interface. At the top, there is a navigation bar with 'MENU', 'Maritime Intelligence Risk Suite', and 'AISLive View' tabs. Below this is a search and filter section with options like 'Watch', 'Unselect All', and 'Export Selected'. The main content area features a table of search results and an embedded map.

#	IMO/RIS No.	Name of Ship	Flag	Ship Type	Operator	Shipmanager	Compliance Status
<input checked="" type="checkbox"/>	3744-00	ATLANTA	Marshall Islands				
<input checked="" type="checkbox"/>	3059805	ALCANTARA	Marshall Islands				
<input checked="" type="checkbox"/>	3219234	ALBERTA	Marshall Islands				
<input checked="" type="checkbox"/>	3074442	ALBERTA	Marshall Islands				
<input checked="" type="checkbox"/>	3056601	ALBERTA	Marshall Islands				
<input checked="" type="checkbox"/>	3060506	BUNGAKESTONIA	Marshall Islands				
<input checked="" type="checkbox"/>	3723277	ALBERTA	Marshall Islands				
<input checked="" type="checkbox"/>	3720735	ALBERTA	Marshall Islands				
<input checked="" type="checkbox"/>	3033326	ALBERTA	Marshall Islands				
<input checked="" type="checkbox"/>	3723337	ALBERTA	Marshall Islands				
<input checked="" type="checkbox"/>	3041007	ALBERTA	Marshall Islands				
<input checked="" type="checkbox"/>	3030702	ALBERTA	Marshall Islands				
<input checked="" type="checkbox"/>	3241134	ALBERTA	Marshall Islands				
<input checked="" type="checkbox"/>	3344520	ALBERTA	Marshall Islands				
<input checked="" type="checkbox"/>	3744207	ALBERTA	Marshall Islands				
<input checked="" type="checkbox"/>	3690536	ALBERTA	Marshall Islands				
<input checked="" type="checkbox"/>	3749010	ALBERTA	Marshall Islands				
<input checked="" type="checkbox"/>	3718311	ALBERTA	Marshall Islands				
<input checked="" type="checkbox"/>	3716135	ALBERTA	Marshall Islands				
<input checked="" type="checkbox"/>	3749302	ALBERTA	Marshall Islands				

View results on the map

1. Click AISLive View
2. Matching results will be displayed on the AISLive map

Ship Search Results

Analysis View

1

2

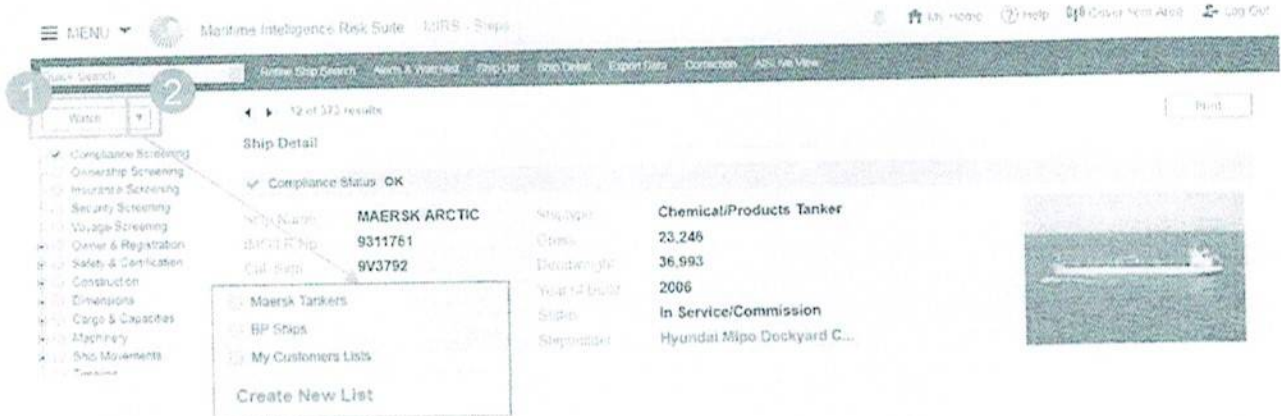
#	IMO/RBIS No.	Name of Ship	Flag	Ship Type	Operator	Shipmanager	Compliance Status
<input checked="" type="checkbox"/>	9744722	AM CA GAB	Marshall Islands	LPD Type 15	AMERICAN EXPRESS	AMERICAN EXPRESS	
<input checked="" type="checkbox"/>	9293466	AL WAFER	Marshall Islands	Merchant Ship			
<input checked="" type="checkbox"/>	9256294	AMULET	Marshall Islands	Merchant Ship			
<input checked="" type="checkbox"/>	9674882	BARRICE	Marshall Islands	Merchant Ship			
<input checked="" type="checkbox"/>	9568892	SO LINDA	Marshall Islands	Merchant Ship			
<input checked="" type="checkbox"/>	9108700	ROCKY + BUDYKA	Marshall Islands	Merchant Ship			
<input checked="" type="checkbox"/>	9720217	BA BACCO	United States	Tractor Trailer			
<input checked="" type="checkbox"/>	9732578	BA BACCO	Marshall Islands	Merchant Ship			
<input checked="" type="checkbox"/>	9753321	BO WENNA	Marshall Islands	Merchant Ship			
<input checked="" type="checkbox"/>	9723321	BORNEOS	Marshall Islands	Merchant Ship			
<input checked="" type="checkbox"/>	9747527	BO SURRO	Trinidad and Tobago	Tractor Trailer			
<input checked="" type="checkbox"/>	9247702	BO COCA	Marshall Islands	Merchant Ship			
<input checked="" type="checkbox"/>	9329134	BO SHANT	Marshall Islands	Merchant Ship			
<input checked="" type="checkbox"/>	9246722	BO TWE	Marshall Islands	Merchant Ship			
<input checked="" type="checkbox"/>	9743321	BO COCA	Marshall Islands	Merchant Ship			
<input checked="" type="checkbox"/>	9689536	CAROLAN	Marshall Islands	Merchant Ship			
<input checked="" type="checkbox"/>	9746532	EDD ARI TUC	Marshall Islands	Merchant Ship			
<input checked="" type="checkbox"/>	9719321	EDD CORBANK	Marshall Islands	Merchant Ship			
<input checked="" type="checkbox"/>	9744532	KCC COCA	Marshall Islands	Merchant Ship			
<input checked="" type="checkbox"/>	9734532	EDD SHANTARON	Marshall Islands	Merchant Ship			

View Analysis of results

1. Click **Analysis**
2. Analysis view will be displayed with a selection of charts of your selected list and compare to the world fleet:
 - Top 10 Ships by Ship Type
 - Ships by Flag
 - Ships by Age
 - Ships by Retirement Year
 - Ships by Owner Nationality
 - Ships by Country of Registration
 - Ships by Country of Build
 - Ships by Ship Type Group

Ship Details

Add to WatchList



Maritime Intelligence Risk Suite | IHS - Ships

12 of 373 results

Print

Ship Detail

Compliance Status: OK

Ship Name	MAERSK ARCTIC	Ship type	Chemical/Products Tanker
IMO No	9311761	Gross	23,246
Call Sign	9VJ792	Deadweight	36,993
		Year of Build	2006
		Ship	In Service/Commission
		Shipyard	Hyundai Mipo Dockyard C...

Maersk Tankers
 BP Ships
 My Customers Lists

1. Add to your Ship Watchlist (master list)

Simply click the **WATCH** button to add the ship to your Ship Watchlist (default).
Once selected the button will change to "watching":

2. Or add to a new or existing Watchlist

Simply click the ▼ downward arrow to add the ship to an existing Watchlist or Create New List

The ship will now show as "WATCHING".

You will now start to receive automatic alerts for this ship on the **Notification Timeline** for:

- AIS Message changes (Destination, ETA, speed, draught etc.)
- Ship database changes (Ownership & registration etc.)
- Custom Zone Entry & Exits for All Watched ships

You will automatically receive **Email Alerts** for:

- Custom Zone Entry & Exits for All Watched ships

Go to **Notifications Management** to modify/add:

- Create New Notification Lists
- Add Email Alerts for multiple data fields
- Select Email delivery schedules

Ship Details

Compliance Screening

12 of 373 results

Ship Detail

Compliance Status: **OK**

Ship Name	MAERSK ARCTIC	IMO Number	Chemical/Products Tanker
IMU/RIC No.	9311751	Class	23,248
Call Sign	9VJ792	IMO Number ITC	36,963
IBAN/ID No.	665026000	Type of flag	2006
Flag	Singapore	Status	In Service/Commission
Operator	Handytankers R/S	Shipowner	Hyundai Mipo Dockyard Co., Ltd.

Is on OFAC Sanctions List	No	Is on EU Sanctions List	No
Is on OFAC Non-SDN Sanctions List	No	Is on UN Sanctions List	No
Is on UN Sanctions List	No	Is on EU Sanctions List	No
Is on EU Sanctions List	No	Is on UN Sanctions List	No
Is on OFAC Entities List	No	Is on OFAC Sanctions List	No
Is on UN Sanctions List	No	Is on OFAC Sanctions List	No
Is on OFAC Sanctions List	No	Is on UN Sanctions List	No
Is on UN Sanctions List	No	Is on OFAC Sanctions List	No
Is on OFAC Sanctions List	No	Is on UN Sanctions List	No
Is on UN Sanctions List	No	Is on OFAC Sanctions List	No
Is on OFAC Sanctions List	No	Is on UN Sanctions List	No
Is on UN Sanctions List	No	Is on OFAC Sanctions List	No
Is on OFAC Sanctions List	No	Is on UN Sanctions List	No
Is on UN Sanctions List	No	Is on OFAC Sanctions List	No
Is on OFAC Sanctions List	No	Is on UN Sanctions List	No
Is on UN Sanctions List	No	Is on OFAC Sanctions List	No

Conducting essential day to day sanctions screening of your customers and their assets can be both complex, timely and add pressure on your compliance team's operations. The IHS Markit solution provides a quick and accurate compliance screening view that automatically checks against a vessel's current and historical sanctions status.

1. Overall Compliance Status indicator
2. Select Compliance Screening from the navigation tree to display information
This must be selected for a ship to be recorded in the audit history
3. Review all the checks that are included when calculating the overall status

Ship Details

Insurance Screening

The screenshot displays the 'Ship Detail' page for the MAERSK ARCTIC. The navigation tree on the left has 'Insurance Screening' selected, indicated by a red circle with the number '1'. The main content area shows the ship's details and a table of insurance screening results. A second red circle with the number '2' highlights a specific section of the table.

Ship Detail
 Compliance Status: OK

Ship Name:	MAERSK ARCTIC	Ship type:	Chemical/Products Tanker
IMO ID No:	9311751	Gross:	23,246
Call Sign:	9VJ792	Deadweight:	36,993
MTSI No:	565026000	Year of build:	2006
Flag:	Singapore	Status:	In Service/Commission
Operator:	Handytankers K/S	Shipyard:	Hyundai Mipo Dockyard Co.

Ship in OFAC Sanction List	No	Port Call in 12 months to Sanctioned Country	No
Ship in OFAC Non-SDN Sanction List	No	Call on OFAC Sanction List	No
Ship on EU Sanction List	No	Call on EU Sanction List	No
Ship on BA Sanction List	No	Call on VEF Sanction List	No
OFAC EHRK Annex 1 List	No	Call on OFAC Sanctions Country	No
OFAC OFPA Annex 1 List	No	Blacklisted in OFAC Sanctioned Country	No
Sanctions Subsector	No	Historical Call in OFAC Sanctioned Country	No
Flag Sanctioned country	No	Call on ITF High Risk & Non-compliance Sanction	No
Historical Flag Sanctioned Country	No	Blacklisted in ITF High Risk & Non-compliance Sanction	No
Flag State Call Sign False	No		
Port Call Last 12 months to Sanctioned Country	No		
Port Call Last 12 days to Sanctioned Country	No		

Used OTC in last 12 months	Yes
Detained in last 12 months	No
Current Safety Management Certificate issued	Yes
Rep. issued in last 12 months	No
Flag change in last 12 months	0
Flag State MVR in last 12 months	Whitelist
Flag State MVR Performance	Whitelist
American (Class of Ship) in OTC	In Class
Dispatched Port Call last 12 months	20
Dispatched STS Operators last 12 months	10

Insurance Screening View displays the compliance screening information with additional data checks

1. Select Insurance Screening from the navigation tree to display information
2. Specific data checks that provide additional insight for the marine insurance market

Ship Details

Security Screening

The screenshot displays the 'Ship Detail' page for the MAERSK ARCTIC. The interface includes a navigation menu on the left, a top navigation bar with 'Home', 'Help', 'Cover Your Area', and 'Log Out' options, and a main content area. A red box labeled '1' highlights the 'Security Screening' option in the left-hand menu. The main content area shows the ship's details, including its name, IMO No., and various identifiers. Below this, a 'Security Screening' section contains a table of compliance checks with columns for the check name, status, and a 'Pass' button. A second red box labeled '2' highlights a table of additional data checks at the bottom of the page.

Ship Detail

Compliance Status: OK

Ship Name: MAERSK ARCTIC
IMO No.: 9311761
ISL No.: 9V3792
AIS No.: 565026000
Flag: Singapore
Operator: Handytankers K/S

Ship Type: Chemical/Products Tanker
Gross: 23,246
Deadweight: 36,993
Year of Build: 2006
Status: In Service/Commission
Shipyard: Hyundai Mipo Dockyard Co.

Security Screening

Previous 12M Sanctions List	No	Port Call Last 12 Months to Sanctioned Country	No
Current OFAC Sanctions List	No	Current OFAC Sanctions List	No
Previous 12M Sanctions List	No	Current OFAC Sanctions List	No
Current OFAC Sanctions List	No	Current OFAC Sanctions List	No
Previous 12M Sanctions List	No	Current OFAC Sanctions List	No
Current OFAC Sanctions List	No	Current OFAC Sanctions List	No
Previous 12M Sanctions List	No	Current OFAC Sanctions List	No
Current OFAC Sanctions List	No	Current OFAC Sanctions List	No
Previous 12M Sanctions List	No	Current OFAC Sanctions List	No
Current OFAC Sanctions List	No	Current OFAC Sanctions List	No

Additional Data Checks

Days Under Coverage - last 12 months	297	Covered 87% (Average Last 12 months)	18
Days Under Coverage - last 12 months	Yes		
Days Under Coverage - last 12 months	No		
Days Under Coverage - last 12 months	3		
Current Safety Management Certificate Issued	Yes		
Days Under Coverage - last 12 months	No		
Days Under Coverage - last 12 months	13		
Coverage of AIS	30 Apr 2019 13:45		
Days Under Coverage - last 12 months	150 (167 avg)		
Days Under Coverage - last 12 months	20 (35 avg)		

Security Screening View displays the compliance screening information with additional data checks

1. Select Security Screening to display information
 2. Specific data checks that provide additional insight for the maritime security sector
- The following helps understand if a ship seems under-utilised commercially or is otherwise "dark" for period...
- Days under coverage - last 12 months, compared against the average for the ship type group
 - Port calls - last 12 months, compared against the average for the ship type group

[< Contents](#)

Ship Details

Voyage Screening

1 Compliance Screening

Insurance Screening

Security Screening

Voyage Screening

Charter & Registration

Safety & Certification

Construction

Dimensions

Cargo & Capacities

Machinery

Ship Movements

Timeline

Photographs

My Notes

2 Links

Futures

Ship Performance

Voyage Screening

Dark Time	Dark Hours	Possible Activity in Period	Area Name	Area Country	Reported Draught Change	Reported Destination
05 Apr 2019 01:52	30	Sanctioned port call possible during dark period	West Coast	Korea (North)	0	CHEON

Ships in Port	Port of Call	Country	Arrival Date	Sailing Date	Risk At Time of Call	Compliance
	Sanctions & Sanctions Avoidance	Algeria	2019-04-14			OK
View	Starboard	Malta	2019-04-10	2019-04-11	Low (0.73)	OK
View	Starboard Starboard Gulf Anchorages South	Malta	2019-04-10	2019-04-10		OK
View	Starboard	Algeria	2019-04-06	2019-04-06	Very High (3.84)	OK
View	Starboard	Algeria	2019-03-24	2019-04-05		OK
View	Starboard	Malta	2019-03-20	2019-03-22	Low (0.73)	OK
View	Starboard	Algeria	2019-03-17	2019-03-17	Very High (3.85)	OK
View	Starboard	Algeria	2019-02-26	2019-03-17		OK
View	Starboard	Algeria	2019-02-24	2019-02-24	Very High (3.75)	OK
View	Starboard	Malta	2019-02-20	2019-02-22	Low (0.71)	OK
View	Starboard	Algeria	2019-02-14	2019-02-17	Very High (3.86)	OK
View	Starboard	Algeria	2019-02-09	2019-02-14		OK
View	Starboard	Malta	2019-01-01	2019-02-01	Low (0.67)	OK
View	Starboard	Algeria	2019-01-25	2019-01-23		OK
View	Starboard	Malta	2019-01-14	2019-01-16	Low (0.77)	OK

STS Location	STS Type	Other ship in STS	Shiptype	STS Start	STS End	Compliance of Other Ship
Agri - Thailand - North Asia (S)	Cargo	NAC091V	Chemical/Products Tanker	2019-03-15 08:30	2019-03-15 16:30	OK

Additional voyage screening checks are available to review:

1. Select Voyage Screening to display information
2. Dark Activity Suspected Details
 - Dark time, hours, possible activity, area name, area country, reported draught and reported destination
3. Voyage History
 - Port of call, country, arrival and sailing date, port risk at time of call & Compliance status of port at time of call (last 12 months)
 - Port risk scores from IHS Markit - Economic & Country Risk (ECR). Please note port facilities are typically blank when they are offshore as the ECR risk rating model is derived from land-based risk
 - The country compliance column highlights any port calls within sanctioned countries.
4. STS Transfer History
 - STS location, STS type, start and end dates and other ship involved name, shiptype and compliance status at time of STS operation

Ship Details

Ownership Screening

The screenshot shows the 'Ship Detail' page for the vessel MAERSK ARCTIC. The interface includes a navigation menu on the left with 'Compliance Screening' selected. The main content area displays ship information and an 'Ownership Compliance' table.

Ship Detail

Compliance Status: **OK**

Ship Name	MAERSK ARCTIC	Ship Type	Chemical/Products Tanker
IMO No	9311761	Call No	23 246
Call Sign	9V3792	IMO Build	36,993
ISIRI No	555028000	Year of Build	2006
Flag	Singapore	Status	In Service/Commission
Operator	Handytankers K/S	Shipyard	Hyundai Mipo Dockyard C...

Ownership Compliance

Relationship	Group Owner	Overall	Parent Status	OFAC Entity List	UN	EU	BES	OFAC Country	FATF Country
Group Owner	MAERSK A/S	OK	OK	OK	OK	OK	OK	OK	OK
Ship Manager	MAERSK	OK	OK	OK	OK	OK	OK	OK	OK
Operator	Handytankers K/S	OK	OK	OK	OK	OK	OK	OK	OK
DOC Company	Handytankers K/S	OK	OK	OK	OK	OK	OK	OK	OK
Registered Owner	Handytankers K/S	OK	OK	OK	OK	OK	OK	OK	OK
Technical Manager	Handytankers K/S	OK	OK	OK	OK	OK	OK	OK	OK
Bareboat Owner	Not Applicable	Not applicable	Not applicable	Not applicable	Not applicable	Not applicable	Not applicable	Not applicable	Not applicable

The ownership screening relationship table automatically checks all seven levels of ownership (*group owner, ship manager, operator, DOC company, registered owner, technical manager and bareboat owner*) and displays an overall compliance status, it's parents status against the following sanctions lists: OFAC Entity list, UN, EU, BES, OFAC Country list & FATF Country list.

1. Select Ownership Screening to display information
2. Click on company name to view the company details

Ship Details

Ship Movements

- Compliance Screening
- Ownership Screening
- Insurance Screening
- Security Screening
- Usage Screening
- Trade & Navigation
- Index & Certification
- Construction
- Dimensions
- Design & Capabilities
- Ship Movements**
- Overview
- AIS History
- Berth Calls
- Port Calls
- Port Calls Calendar
- Port Calls Map
- STS Operations

Ship Detail

Compliance Status: **OK**

Ship Name	MAERSK ARCTIC	Ship Type	Chemical/Products Tanker
MMSI No.	9311761	IMO No.	23,246
Call Sign	9V3792	Registration	36,993
IMO No.	565026000	Keel Laid	2006
Flag	Singapore @	Status	In Service/Commission
Operator	Handytankers K/S	Builder	Hyundai Mipo Dockyard C.



Berth Calls

At most, the last 50 movements are returned for calls in the previous 12 months. Click here to refresh. Berth calls are comprehensive for cargo carrying ships; tankers, bulk carriers, container ships, fishing vessels, but may cover smaller ports.

Country	Port	Terminal	Berth	Arrival	Departure	Hours	Days
Russia	Ust-Luga	Gas Condensate Terminal	Gas Condensate Berth	2018-09-11 01:44			0
Netherlands	Rotterdam	MET (MATHAFER) (Europe) Terminal	MET West	2018-09-06 06:14	2018-09-07 14:14	32	0
Russia	Koz'mod	Lukoil Koz'mod Refinery	Berth 541 N	2018-08-21 09:54	2018-08-22 09:04	22	0
Belgium	Antwerp	Vesta Terminal (En-Nava B)	Berth 641 N	2018-08-24 14:54	2018-08-25 20:22	30	0
Belgium	Antwerp	Vesta Terminal (En-Nava B)	Berth 641 N	2018-08-24 06:30	2018-08-24 14:24	9	0
Belgium	Antwerp	Vesta Terminal (En-Nava B)	Berth 641 N	2018-08-24 02:54	2018-08-24 06:00	4	0
Belgium	Antwerp	Vesta Terminal (En-Nava B)	Berth 641 N	2018-08-23 21:36	2018-08-24 02:31	7	0
Belgium	Antwerp	Vesta Terminal (En-Nava B)	Berth 641 N	2018-08-23 19:40	2018-08-23 20:24	2	0
Congo (Republic)	Pointe Noire	Oil Terminal	New Oil Berth	2018-08-01 20:13	2018-08-04 05:28	74	0
Canary Islands	Santa Cruz de Tenerife	Canaria Oil Expo	No 04	2018-07-17 21:12	2018-07-19 08:44	33	0
Faroe Islands	Lak Toarna	Mjallnir (Danish) Berth	North Berth	2018-07-16 13:04	2018-07-17 14:24	24	0
Sweden	Gothenburg	Starvickshamn	Berth No 211	2018-07-04 23:44	2018-07-05 09:04	74	0

View Ship Movements Information

- Select to display required information that includes:
 - Overview – Trading areas for the last 12 months
 - AIS Position (last received)
 - Berth Calls - Lists max. last 50 with option to link to return all in results list
Berth calls are comprehensive for cargo carrying ships; tankers, bulk carriers, container ships visiting major ports but may cover smaller ports
 - Port Calls - Lists max. last 50 with option to link to return all in results list
 - Port Calls - Calendar view
 - Port Calls - Map Visual
 - STS Operations – Lists max. last 50 STS pairings for the last year with STS type.
STS pairings are recorded for cargo carrying ships; tankers, bulk carriers, container ships over 5,000gt for cargo and bunkering operations. Fishing transshipments to refrigerated vessels over 5,000gt are also recorded.

Ship Details

Ownership & Registration

- Compliance Screening
- Ownership Screening
- Insurance Screening
- Security Screening
- Voyage Screening
- Owner & Registration
- Ownership
- Ownership History
- Registration
- Shipping & P&I Club
- Construction
- Dimensions
- Cargo & Capacities
- Machinery
- Ship Movements
- Timeline
- Incidents
- M. Notes
- Links
- Footnotes
- Ship Performance

Ship Detail

Compliance Status: **OK**

Ship Name	MAERSK ARCTIC	Material	Chemical/Products Tanker
IMO	9311751	Length	23,246
IMO ID	9V3792	Registered P&I	36,993
IMO ID	565026000	Year of Build	2006
Flag	Singapore	Status	In Service/Commission
Operator	Handytankers K/S	Builder	Hyundai Mipo Dockyard C...

Ownership

Order	Owner	Address Location	Country	Company No.	Company No.
1	Moller AP	Address Location	Denmark	Company No.	0120158
2	Moller AP	Address Location	Denmark	Company No.	0120158
3	Handytankers K/S	Address Location	Denmark	Company No.	5218107
4	Maersk Tankers A/S	Address Location	Denmark	Company No.	5676282
5	Maersk Tankers Singapore Pte	Address Location	Singapore	MSI Registered Date No.	5638475
6	Maersk Tankers A/S	Address Location	Denmark	Company No.	5676262
7	Not Applicable	Address Location	Denmark	Company No.	9984582

Commercial History

Show additional history

Date	Name	Flag	Group/Owner	Operator	Manager	Registered Owner	DOC	Price
2015-01	MAERSK ARCTIC	Singapore	Handytankers K/S	Handytankers K/S	Handytankers K/S	Handytankers K/S	Handytankers K/S	\$15,000,000
2015-10			Handytankers K/S					
2012-12			Handytankers K/S					
2009-06			Handytankers K/S	Handytankers K/S				
2006-11			Handytankers K/S	Handytankers K/S				

View Ship Ownership & Registration Information

- Select to display required information that includes:
 - 7 levels of owner
 - Commercial history
 - Registration, P&I, and communications
 - P&I Club History
 - Flag, Call Sign & MMSI History

Confidential. © 2019 IHS Markit™. All Rights Reserved.

[< Contents](#)

Ship Details

Safety & Certification

Watch


- Compliance Screening
- Ownership Screening
- Insurance Screening
- Security Screening
- Usage Screening
- Repair & Rehabilitation
- 1 Name & Certification**
 - Overview
 - Class
 - Crew Surveys
 - Crew List
 - Inspections
 - Safety Management
 - Safety Certificates
 - Casualty & Events
- Construction
- Dimensions
- Cargo & Capacities
- Manpower
- Ship Movements
- Timeline
- Photographs
- Notes
- Links
- Future
- Ship Performance

Top 1 result

Ship Detail

Compliance Status: OK

Ship Name:	MAERSK ARCTIC	Registry:	Chemical/Products Tanker
IMO Number:	9311751	Gross:	23,246
Call Sign:	9V3792	Deadweight:	36,993
IMO Type:	555026000	Year of Build:	2006
Port:	Singapore	Status:	In Service/Commission
Operator:	Handytankers K/S	Ship Builder:	Hyundai Mipo Dockyard C...



Three Year Event Summary

Significant Event	Last 12 months	Between 1 and 2 years ago	2-3 years ago
Casualties	0	0	0
Class status changes	0	0	0
Detentions	0	0	0
DOC certificates	0	0	1
Flag changes	0	0	0
Group Owner changes	0	0	0
Inspections	2	1	1
Name changes	0	0	0

Class

Class: American Bureau of Shipping (ABS) (2008-10-09) Class ID: 0520290 AB Class Notation: A1 Chemical Carrier Oil Carrier Ice Class IA 6352 RW AMS ACCU YEC TOM ES Service Restriction: Unrestricted Service

Class History

Date	Class	Status
2008-11-30	Det Norske Veritas (DNV)	(2/6/30/08)

View Ship Safety & Certification Information

- Select to display required information that includes:
 - Overview – Three year significant event summary
 - Class history
 - Surveys
 - Crew list data
 - Inspections & detentions as reported by Port State Control (PSC) Authorities
 - Safety management certificates
 - PSC certificate inspections in last 12 months
 - Casualty & events

Ship Details

Construction

Ship Detail

Compliance Status: **OK**

Ship Name	MAERSK ARCTIC	Ship Type	Chemical/Products Tanker
IMO	9311751	Capacity	23,246
Call Sign	9V3792	Net Tonnage	36,993
MMSI	565026000	Year of Build	2006
Flag	Singapore	Status	In Service/Commission
Operator	Handytankers KIS	Shipyard	Hyundai Mipo Dockyard Co.

Construction Overview

Ship Name	Chemical Products Tanker	IMO	2006	Net Tonnage	36,993
-----------	--------------------------	-----	------	-------------	--------

Alterations & Conversions

Arrangement

Structure	Sequence (How to Store)	Position	Type	Material	Length	Breadth
Tank	01	Cargo Tank	40'	Steel Uncoated		
Tank	02	Cargo Tank	Standard	Steel Uncoated		
Tank	03	Cargo Tank	Port	Steel Uncoated		
Tank	04	Cargo Tank	Starboard	Steel Uncoated		
Tank	05	Cargo Tank	Port	Steel Uncoated		
Tank	06	Cargo Tank	Starboard	Steel Uncoated		
Tank	07	Cargo Tank	Port	Steel Uncoated		
Tank	08	Cargo Tank	Starboard	Steel Uncoated		
Tank	09	Cargo Tank	Port	Steel Uncoated		
Tank	10	Cargo Tank	Starboard	Steel Uncoated		

View Ship Construction Information

- Select to display required information that includes:
 - Construction overview
 - Alterations & conversions
 - Arrangement
 - Construction details
 - Recycling detail (Broken up ships only)
 - Service constraints
 - Ship builder
 - Sister Ships
 - Status
 - Supplementary Features

Ship Details

Dimensions

Ship Detail

Compliance Status OK

Ship Name	MAERSK ARCTIC	IMO	23022
IMO No	9311761	Flag	Singapore
Call Sign	9V3792	Owner	Handytankers K/S
IMO ID No	565026000	Operator	Handytankers K/S
Flag	Singapore	Operator	Handytankers K/S
Company	Handytankers K/S	Agent	Handytankers K/S
Construction		Builder	Hyundai Mipo Dockyard Co.
Year Built		Commissioned	

Dimensions

Length Overall	182.359	Length (BP)	175.000
Length Reg	6.990	Breadth (BP)	27.540
Breadth Extreme	27.278	Depth (Max/Reg)	16.700
Draught	11.217	Height	48.7
Keel to Mast Height	46.000		
Cylinders	45090		

See also Specialist + Cargo & Gear for tanker specific dimensions

Tonpages

Tonnage Type	One tonnage unspecified	Tonnage System	New System (International 1969)
Effective Date	2006-02	Effective Date	2006-02
Net Tonnage (GT)	23,246	Net Tonnage (NT)	18,126
Grossweight (GRT)	32,993	Grossweight (GRT)	0
Formula Deadweight	35,272	Light Displacement Tonnage (LDT)	5,003

- Select to display required information
 - Dimensions
 - Tonpages

Ship Details

Cargo & Capacities

- ▼ Overview
- ▼ Compliance Screening
- ▼ Ownership Screening
- ▼ Insurance Screening
- ▼ Security Screening
- ▼ Storage Screening
- ▼ Charter & Registration
- ▼ Safety & Certification
- ▼ Construction
- ▼ Equipment
- ▼ **Cargo & Capacities**
 - ▼ Overview
 - ▼ Capacities
 - ▼ Cargo Gear
 - ▼ Compartments
 - ▼ Hatches
 - ▼ Ro-Ro
 - ▼ Specialist
 - ▼ Tanks
 - ▼ Towage
- ▼ Ship Movement
- ▼ Timeline
- ▼ Photographs
- ▼ Multimedia
- ▼ Links
- ▼ Related
- ▼ Ship Performance

Full result

Ship Detail

Compliance Status: OK

Ship Name	MAERSK ARCTIC	Ship Type	Chemical/Products Tanker
IMO Number	9311751	IMO Type	23 246
Call Sign	9V3792	Call Sign Code	36 993
MMSI No.	565026000	Year Built	2005
Flag	Singapore	Status	In Service/Commission
Operator	Handytankers K12	Builder	Hyundai Mipo Dockyard Co.



Cargo Overview

Grain	0	0%	0	0%	41,072	0%	0
Oil	0	0%	0	0%	0	0%	0

Capacities

Level @ 95%: 41,072 Segregated Ballast: 10,940 Slop: 411 Cargo Watchdog: 0

Cargo Handling Gear

Cargo Pumps 2 @ 320 M³/hr; Cargo Pumps 3 @ 100 M³/hr; Cargo Pumps 2 @ 150 M³/hr

Compartments

Hatches

Ro-Ro (Lanes, Ramps & Doors)

Specialist

CO₂ / IG₅₅ / 98T (Protective) / Closed Loading / 180° / Vapor Recovery System / Top Catches / 931 / Standard Steel Heating Coil / 95 Maximum Temp. / Cat forster / 9812 E / Supplied / 1 / Turbine / Bow Stoppers / 200 / SWL / Flag / Pump Under Deck / 1 / Level / Underdeck / per / 2 / 36 / 39.64m / Mid Point / Maindeck / Forward / Length / 75.27m / Parallel / Deck / Length / 36.07m / Mid Point / Maindeck / Aft / Length / 56.54m / Mid Point / Maindeck / Forward / Ballast / 105.36m / Parallel / Deck / Length / 48.62m / Mid Point / Maindeck / Aft / Ballast / 58.12m / Mid Point / Maindeck / Forward / Lanes / 113 / Non / Parallel / Deck / Length / 69.64m / Mid Point / Maindeck / Aft / Lanes / 92.10m / Bow to / Centre / Maindeck / 0 / 300mm / Maindeck / Deck / Cargo / Diameter

View Ship Cargo & Capacities Information

- Select to display required information that includes:
 - Cargo overview
 - Capacities
 - Cargo handling gear
 - Compartments
 - Hatches
 - Ro-Ro (Lanes, Ramps & Doors)
 - Specialist
 - Tanks
 - Towage

Ship Details

Machinery

Ship Detail

Compliance Status: **OK**

IMO Number	MAERSK ARCTIC	Ship Type	Chemical/Products Tanker
IMO Call Sign	9311751	Tonnage	23,246
Call Sign	9V3792	Deadweight	36,993
IMO ID	565026000	Year of Build	2006
Flag	Singapore	Status	In Service/Commission
Operator	Handytankers K/S	Shipyard	Hyundai Mipo Dockyard C...

Machinery Overview

1 x engine driving 1 FP propeller at 127 rpm Total Power: 11 000kW (11 517hp) Cyl: 5 201kW (12 712hp) Max. Speed: 15.7kts Service Speed: 14.7kts Speed & Consumption: 14.50 knots on 12.00 tonnes per day

Auxiliary Engines

Design: Hyundai Inmars Engine Builder: Hyundai Inmars
 3 x 5M2132, 4 Stroke 5Cyl
 215 x 320 Mm 1000 kW

Auxiliary Generators

Aux Generator: 3 x 1014kW

Boilers

Bunkers

Fuel Capacity: Distillate Fuel: 154 cu m Residual Fuel: 1,255 cu m

Speed (kts)	Air Consumption (t)
14.50	12.00

View Ship Machinery Information


- Select to display required information that includes:
 - Machinery Overview
 - Auxiliary Engines
 - Auxiliary Generators
 - Boilers
 - Bunkers
 - Prime Mover Detail
 - Thrusters

Company Information

Identify and understand the complex levels of ownership – Who owns, operates & manages a ship/fleet

Company Search

Search & Recently Viewed



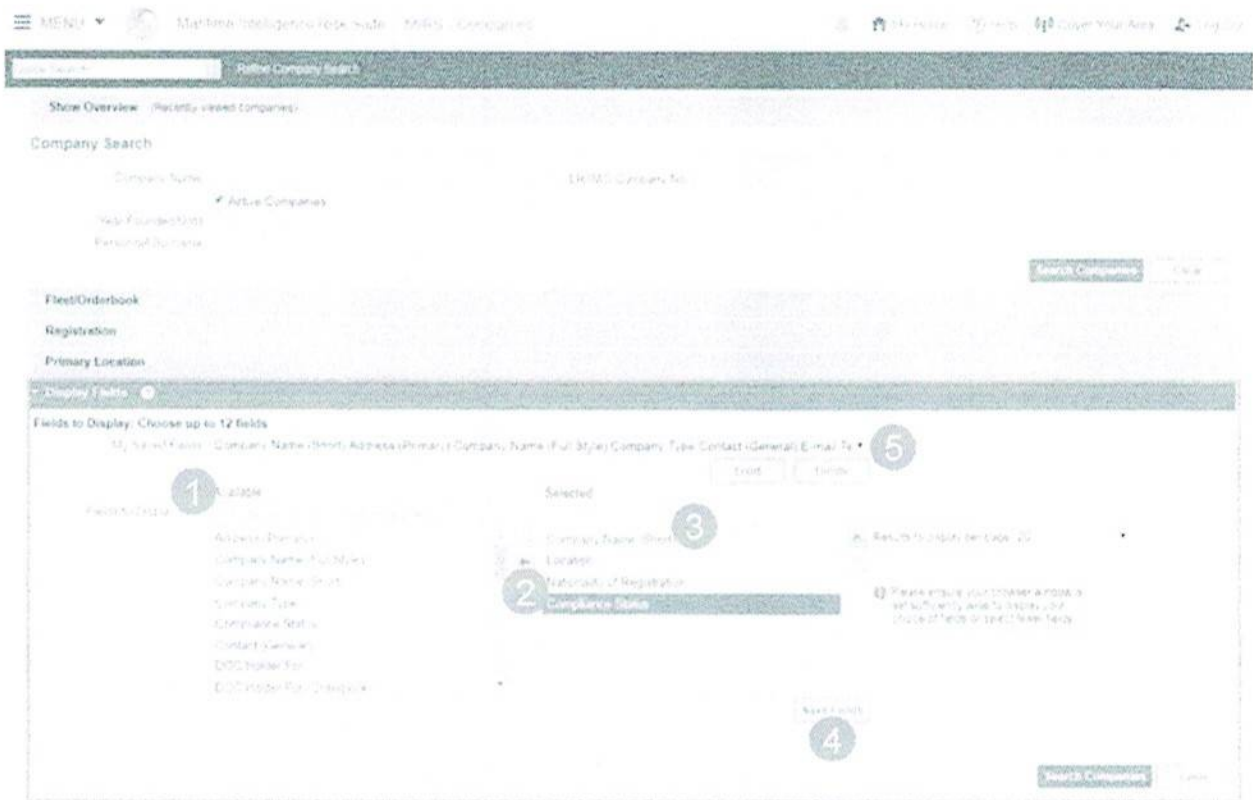
1. Expand to view your Recently viewed companies



1. Main search options
2. Expand to select advanced search filters
3. Expand to set Display Fields – Select up to 12 fields to return in your search results
4. Search & Clear buttons

Company Search

Display Fields



Expand to set Display Fields – Select up to 12 fields to return in your search results

1. Available Fields box with search option
2. Use the ← → arrows to move Available to Selected
3. Currently Selected fields
4. Save Fields option. This will be added to the "My Saved Fields" drop down
5. My saved Fields – select from the drop down and Load or Delete previous saved fields to display

"Compliance Status" field should always be selected.

Company Search

Advanced Search Options

- Fleet/Orderbook 1

Active Fleet Size	From	To	Orderbook Size	From	To
Registered Owner	<input type="text"/>	<input type="text"/>	Registered Owner	<input type="text"/>	<input type="text"/>
Sharemanaged Fleet	<input type="text"/>	<input type="text"/>	Sharemanaged Fleet	<input type="text"/>	<input type="text"/>
Operated Fleet	<input type="text"/>	<input type="text"/>	Operated Fleet	<input type="text"/>	<input type="text"/>
Group Owned Fleet	<input type="text"/>	<input type="text"/>	Group Owned Fleet	<input type="text"/>	<input type="text"/>
D/C Held For	<input type="text"/>	<input type="text"/>			
Technical Manager	<input type="text"/>	<input type="text"/>			

- Registration 2

Registration & Country of Control		Selected
Registered In	<div style="border: 1px solid #ccc; padding: 2px;"> Available Albania Algeria American Samoa Andorra Angola Anguilla Antigua & Barbuda Argentina Available </div>	<input checked="" type="checkbox"/>
Country of Control	<div style="border: 1px solid #ccc; padding: 2px;"> Available Albania Algeria American Samoa Andorra Angola Anguilla Antigua & Barbuda Argentina </div>	<input checked="" type="checkbox"/>

- Primary Location 3

Country & Town		Selected
Company Location	<div style="border: 1px solid #ccc; padding: 2px;"> Available Albania Algeria American Samoa Andorra Angola Anguilla Antigua & Barbuda </div>	<input checked="" type="checkbox"/>

You can build complex search queries by expanding the required advanced search sections and entering your criteria.

1. Filter by fleet size and orderbook
2. Filter by registration and country of country
3. Filter by primary company location

Confidential. © 2019 IHS Markit™. All Rights Reserved.

[< Contents](#)

Company Search Results

Filter, Sort & Export Grid

The screenshot shows the 'Company Search Results' page. At the top, there is a search bar (8) and navigation options. Below the search bar is a control bar with buttons: 'Unselect All' (1), 'Select All' (2), 'Select Filtered Only' (3), 'Remove Unselected' (4), and 'Export Selected' (5). A filter input field (7) is located above the data grid. The data grid (6) has columns for 'LR/IMO Company No.', 'Company Name [Short]', 'Location', 'Nationality of Registration', and 'Compliance Status'. The grid contains 20 rows of company data.

LR/IMO Company No.	Company Name [Short]	Location	Nationality of Registration	Compliance Status
100001	Algeria Shipping Co. SA	Algeria	Algeria	OK
100002	Algeria Shipping Co. SA	Algeria	Algeria	OK
100003	Algeria Shipping Co. SA	Algeria	Algeria	OK
100004	Algeria Shipping Co. SA	Algeria	Algeria	OK
100005	Algeria Shipping Co. SA	Algeria	Algeria	OK
100006	Algeria Shipping Co. SA	Algeria	Algeria	OK
100007	Algeria Shipping Co. SA	Algeria	Algeria	OK
100008	Algeria Shipping Co. SA	Algeria	Algeria	OK
100009	Algeria Shipping Co. SA	Algeria	Algeria	OK
100010	Algeria Shipping Co. SA	Algeria	Algeria	OK
100011	Algeria Shipping Co. SA	Algeria	Algeria	OK
100012	Algeria Shipping Co. SA	Algeria	Algeria	OK
100013	Algeria Shipping Co. SA	Algeria	Algeria	OK
100014	Algeria Shipping Co. SA	Algeria	Algeria	OK
100015	Algeria Shipping Co. SA	Algeria	Algeria	OK
100016	Algeria Shipping Co. SA	Algeria	Algeria	OK
100017	Algeria Shipping Co. SA	Algeria	Algeria	OK
100018	Algeria Shipping Co. SA	Algeria	Algeria	OK
100019	Algeria Shipping Co. SA	Algeria	Algeria	OK
100020	Algeria Shipping Co. SA	Algeria	Algeria	OK

Click an LR/IMO Company No. to view the full company details

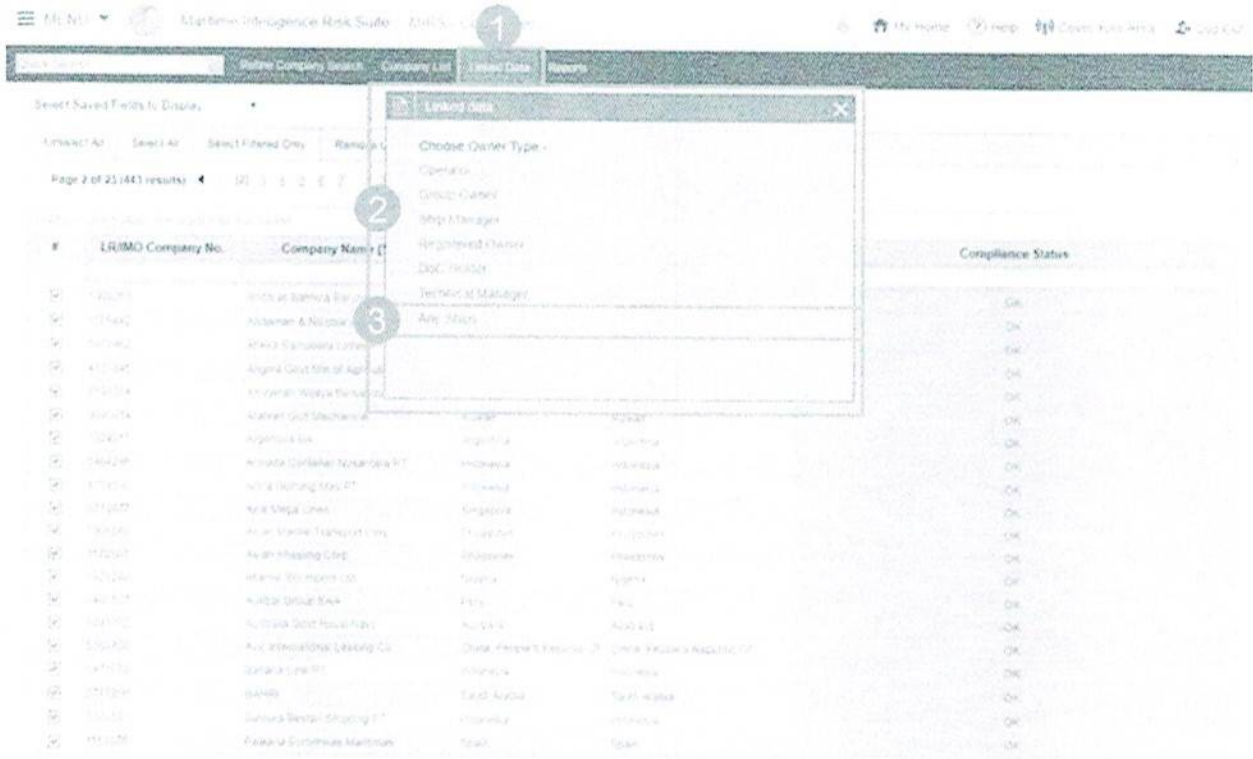
The results list data grid allows filtering, sorting, selecting and removing of results displayed prior to exporting or performing other actions.

Note: The default setting is for all results to be selected. Simply click "unselect all" to update

1. Unselects all records that are currently selected
2. Selects all results in the data grid (selected & hidden)
3. After applying a filter (7), for example: compliance status: severe – "select filtered only" will just select those filtered results
4. "Remove unselected" will remove from the list results that are not selected. Note: Removed results cannot be retrieved. Simple re-run your search again to get back your original set of results
5. Export selected records to the following formats: pdf, .xls, .xlsx, .docx, .rtf or .csv
6. Select/unselect individual companies directly on the grid using the tick boxes
7. Enter filter values to further refine results
8. Update current display fields from your saved fields (these are set on the search page in display fields)

Company Search Results

Linked Owner & Ship Data

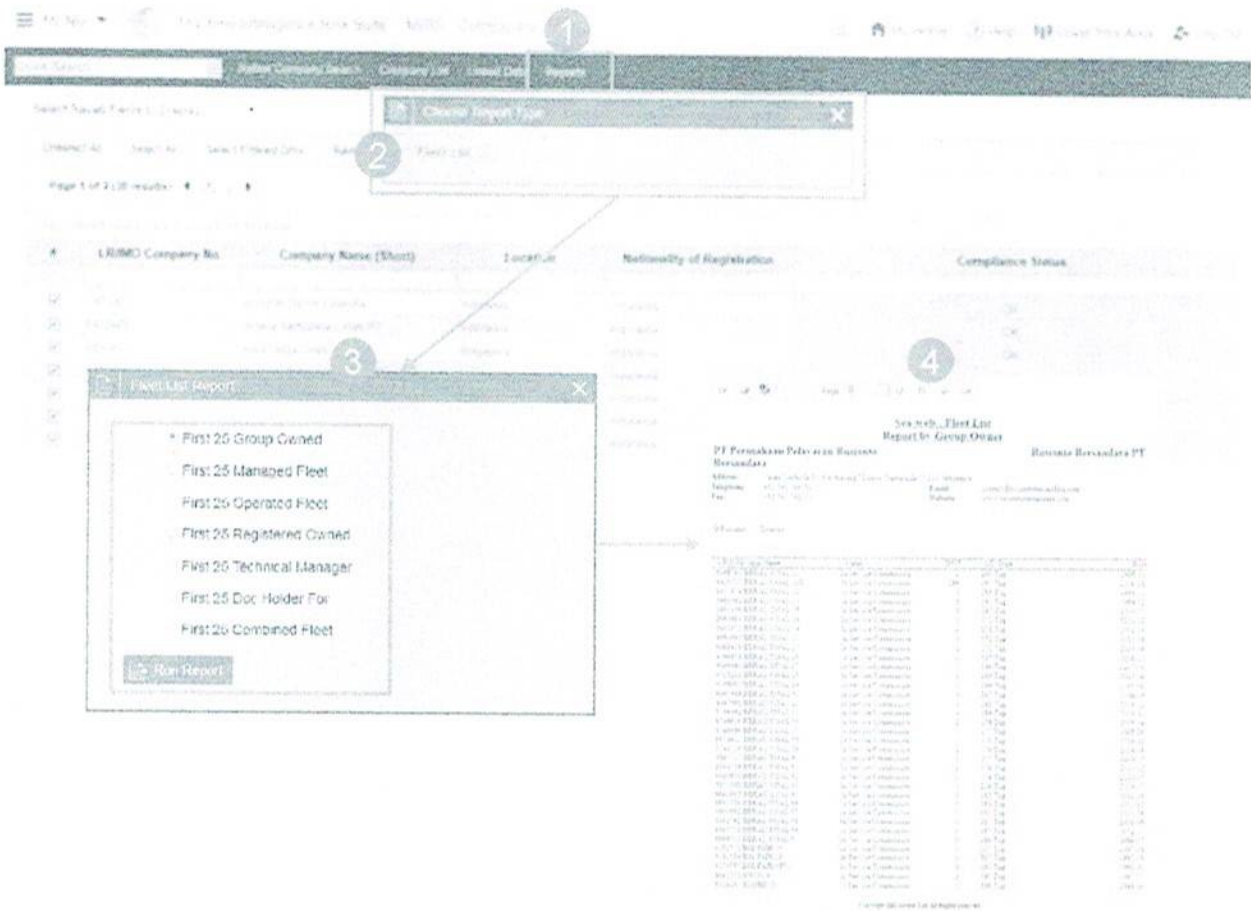


From your search results list you are able to link to related results for owner types and any ships

1. Click the **Linked Data** menu
2. Choose **Owner Type** required to return related results based on the company results
OR
3. Choose **Any ships** to return related ships based on the company results

Results will display in the Companies or Ships Results List

Company Search Results Reports



Run fleet list reports for companies in the results list (max first 25 companies in list)

1. Click Reports
2. Select Fleet List
3. Select Fleet List by specific Ownership type and Run Report
4. Your report will open with print options

Company Details

Add to Watchlist

Company Detail

Compliance Status: **OK**

Short Name	Habco Primatama PT	Company ID	5200312
Full Company Name	PT Habco Primatama	Nationality of Company	Indonesia
Nationality of Registration	Indonesia	Company type	Beneficial Owner
Status	Existing		
Registration	2002		

Compliance Screening

Company in OFAC Grey List	No
Company in UN Entity List	No
Company in EU Entity List	No
Company in BIS Entity List	No
Company in OFAC Denied Country	No
Company in OFAC High Risk & Non-Reciprocal Jurisdiction	No
Parent Company Sanctioned	No

External media search

Indonesia: habco pt habco primatama pt
 Indonesia: habco primatama pt habco primatama pt

The inclusion of a link to an external website by IHS Markit should not be understood to be an endorsement of that website or the views, content or their products/services. IHS Markit is not responsible for whether the content or output of external websites.

1. Watch a Company

- Simply click the **WATCH** button to receive notifications on data changes
- Once selected the button will change to **"Watching"**
- You will now start to receive automatic alerts for this company on the **Notification Timeline** for Company database changes (Ownership & registration etc.)

Company Details

Compliance Screening

1 of 64 results

Company Detail

✓ **Compliance Status: OK**

Ship Name: **ABC Maritime AG**
 Full Company Name: **ABC Maritime AG**
 Nationality of Beneficial Owner: **Switzerland**
 Status: **Existing**
 Founded: **1982**

Company No: **1191255**

Nationality of Ship: **Switzerland**
 Ownership Type: **Beneficial Owner**

This Group has subsidiary Group(s): Adventicum SVG Holding Corp

Compliance Screening

Sanctions (OFAC, UN, EU)	No
Sanctions (US, UN, EU)	No
Sanctions (EU, UN, US)	No
Sanctions (OFAC, UN, EU)	No
Sanctions (OFAC, UN, EU, UN, EU)	No
Sanctions (OFAC, UN, EU, UN, EU, UN, EU)	No
Sanctions (OFAC, UN, EU, UN, EU, UN, EU, UN, EU)	No

Any related ships with possible compliance issues are shown below. Click here to return all ships into a list

LRNO	Ship Name	MMSI	Status	Flag	DWT	GT	Built	Compliance Status
4	KADUEN	21712100	In Service/Commission	St Vincent & The Grenadines	1,298	1,942	2011-03	Warning
	KERNDELL		In Service/Commission	St Vincent & The Grenadines	2,490	2,558	2010-07	Warning

5 External media search

Third party search results for ABC Maritime AG
 Third party search results for ABC Maritime AG

1. Overall Compliance Status indicator
2. Select Compliance Screening from the navigation tree to display information
 - This must be selected for a ship to be recorded in the audit history
3. Review all the checks that are included when calculating the overall status
 - A status of **OK**, **Warning** or **Severe** will display making it easy to identify companies that are compliant, non-compliant or require further investigation.
4. Any related ships or related companies with possible compliance issues will display
5. External Media Search – Quick link to third party search results for company name

Company Details

Relationships



1. From the Company details screen click **Relationships** to open the company relationships interactive visualization
2. Change view options
3. Visualisation Settings & Key
4. Quickly identify related companies current compliance status - Nodes displayed with a **WARNING** (Yellow) and **SEVERE** (red) highlight potential compliance risks

Company Details

Company Details, Contacts & Addresses

MENU Maritime Intelligence Risk Suite - AIRS - Compliance

Home Help 5/3 Cover Your Area Log Out

1 of 64 results

Company Detail

Compliance Status: **OK**

Name: ABC Maritime AG
 Company No: ABC Maritime AG
 Nationality of Incorporation: Switzerland
 Status: Existing
 Founded: 1982

Company ID: 1191255

Nationality of Control: Switzerland
Company Type: Beneficial Owner

This Group has subsidiary Group(s): Adventicum SVG Holding Corp.

Personnel

Name	Direct Line	Email	General Contact	Full Name	Position	Phone	Mobile
[Name]	[Direct Line]	[Email]	[General Contact]	[Full Name]	[Position]	[Phone]	[Mobile]
[Name]	[Direct Line]	[Email]	[General Contact]	[Full Name]	[Position]	[Phone]	[Mobile]
[Name]	[Direct Line]	[Email]	[General Contact]	[Full Name]	[Position]	[Phone]	[Mobile]
[Name]	[Direct Line]	[Email]	[General Contact]	[Full Name]	[Position]	[Phone]	[Mobile]
[Name]	[Direct Line]	[Email]	[General Contact]	[Full Name]	[Position]	[Phone]	[Mobile]

View Company Detail Information

- Select to display required information:
 - Personnel Contacts
 - Addresses
 - Company Group Structure
 - Related Companies
 - History
 - Notes

Company Details

Fleet

1 of 604 results

Company Detail

Compliance Status: **OK**

Group Name: **ABC Maritime AG**
 Full Company Name: **ABC Maritime AG**
 Nationality of Registration: **Switzerland**
 Status: **Existing**
 Founded: **1982**

Company No: **1191255**
 Nationality of Control: **Switzerland**
 Company Type: **Beneficial Owner**

This Group has subsidiary Group(s): **Adventicum SVG Holding Corp**

Fleet Size (Newbuildings in brackets)

Group Owner	2	101
Shipmanaged	25	161
Operated	27	161
DOC Hold For	0	101
Registered Owner For	0	101
Technical Manager For	31	191

Combined Fleet (inc Newbuildings)

At most, the first fifty records of the fleet are returned. Click here to return entire fleet into Search Results. This will include newbuildings and dead ships.

LRNO	ShipName	Flag	Status	DWT	GRT	Type	Built	1st Eng. Model	Total No.
210175	ADPINEB SEA	Mata	In Service/Commission	19,116	13,239	Chemical/Products Tanker	2011-02	7V430	1
950066	ADPINEB SKY	Mata	In Service/Commission	19,116	13,239	Chemical/Products Tanker	2011-11	7M430	1
4415974	ADPINEB STAR	Mata	In Service/Commission	19,116	13,239	Chemical/Products Tanker	2011-10	7V430	1
950065	ADPINEB SUN	Mata	In Service/Commission	19,116	13,239	Chemical/Products Tanker	2011-11	7M430	1
210178	ANUKET CORAL	Mata	In Service/Commission	7,277	5,531	Chemical/Products Tanker	2010-01	5V250	1
779669	ANUKET PEARL	Mata	In Service/Commission	7,277	5,531	Chemical/Products Tanker	2010-09	9925	1
63K121	ANUKET TOPAZ	Mata	In Service/Commission	9,596	6,950	Chemical/Products Tanker	2008-05	5V320	1

View Fleet Information

- Select to display required information:
 - Overview – Fleet size for in service and newbuilds
 - Combined Fleet
 - DOC Holder fleet
 - Group Owner fleet
 - Shipmanaged fleet
 - Registered Owner fleet
 - Operated fleet
 - Fleet Technical Manager
 - Historical Fleet (including dead ships)

[< Contents](#)

Company Details

Casualty & Events

Home > New Company Search > Company List > Company Detail > Export Data > Reports > Correction > Admin > Subscriptions

WVCH

1 of 64 results

Company Detail

Compliance Status: **OK**

Short Name: **ABC Maritime AG**

Full Company Name: **ABC Maritime AG**

Nationality of Proprietors: **Switzerland**

Status: **Existing**

Founded: **1982**

Company No.: **1191255**

Nationality of Control: **Switzerland**

Company Type: **Beneficial Owner**

This Group has subsidiary Group(s): Adventicum SVG Holding Corp

Current Fleet's Casualty Event History

Year of Incident	Non-serious	Serious	Total
2019			0
2018			0
2017			5
2016			3
2015			3
2014			6
2013			10
2012			3
2011			10
2010			9
Total			39

N.B. This list refers to the casualty history of the ship.

View Casualty & Events Information

- Select to display required information:
 - Current Fleet's Casualty Event History
 - Historical Registered Owner Fleet's Casualty Event History

[< Contents](#)

Company Details

Safety & Certification

1 of 664 results

Company Detail

Compliance Status: **OK**

Worst Name:	ABC Maritime AG	Company No:	1191255
Flag Company Name:	ABC Maritime AG	Nationality of Country:	Switzerland
Nationality of Registration:	Switzerland	Company Type:	Existing Beneficial Owner
Year:	1982		

This Group has subsidiary Group(s): Adventicum SVG Holding Corp

Latest DOC Certificates

Name as Reported:	ABC Maritime AG (Switzerland)	Flag:	Switzerland	Memo:	DNV GL
Author:	DNV GL	Date Issued:	2022-12-03		
Date Issued:	2017-12-12				
Name as Reported:	ABC Maritime AG (Switzerland)	Flag:	Switzerland	Country:	Cameroon
Author:	BY	Date Issued:	2019-10-11		
Date Issued:	2014-09-29				

PSC Inspection history of ships currently associated with this company

Year of Inspection	Inspected	Detention	Total
2019	11	0	11
2018	15	0	15
2017	17	0	17
2016	23	0	23
2015	21	0	21
2014	20	0	20
2013	16	0	16

View Safety & Certification Information

- Select to display required information:
 - Latest Document of Compliance (DOC) certificates
 - PSC Inspection history of ships currently associated with this company
 - Historical DOC Fleet PSC Inspection History Analysis

[< Contents](#)

Audit History

Ship & Company Audit History Report

1 Compliance Screening

2 Audit History

3 Audit History Table

Ship Detail

Compliance Status: **OK**

Ship Name	QUEEN MARY 2	Ship Type	Passenger/Cruise
IMO No.	9241061	Gross	149,215
Zodiac	ZCEF6	Delivered	19,189
IMO No.	310627060	Year BUILT	2003
Flag	Bermuda	Status	In Service/Commission
Company	Cunard Line Ltd	Next Event	Atankton Chs

IMO Number	Name	Ship or Company	AIS Destination	AIS Position	Datestamp (UTC)	Compliance
8331467	FLYING DOLPHIN XVII	SHIP		37.9612, 23.5632	21 Feb 2019 11:46	OK
8331467	FLYING DOLPHIN XVII	SHIP		37.9612, 23.5632	21 Feb 2019 12:12	OK
8331467	FLYING DOLPHIN XVII	SHIP		37.9612, 23.5632	21 Feb 2019 12:14	OK
8331467	FLYING DOLPHIN XVII	SHIP		37.9612, 23.5632	21 Feb 2019 12:29	OK
8331467	FLYING DOLPHIN XVII	SHIP		37.9612, 23.5632	21 Feb 2019 12:32	OK
8331467	FLYING DOLPHIN XVII	SHIP		37.9612, 23.5632	21 Feb 2019 12:34	OK
9175793	MAERSK ABERDEEN	SHIP	Panjang	-1.605, 106.603	21 Feb 2019 13:46	OK
9175793	MAERSK ABERDEEN	SHIP	Panjang	-1.605, 106.603	21 Feb 2019 13:47	OK
9175793	MAERSK ABERDEEN	SHIP	Panjang	-1.605, 106.603	21 Feb 2019 13:48	OK
9175793	MAERSK ABERDEEN	SHIP	Panjang	-1.605, 106.603	21 Feb 2019 13:53	OK
9175793	MAERSK ABERDEEN	SHIP	Panjang	-2.16265, 106.826	21 Feb 2019 13:54	OK
9175793	MAERSK ABERDEEN	SHIP	Panjang	-2.16265, 106.826	21 Feb 2019 13:55	OK
9175793	MAERSK ABERDEEN	SHIP	Panjang	-2.16265, 106.826	21 Feb 2019 13:55	OK

MIRS automatically records evidence that a compliance check has been conducted for a ship or company when the details have been viewed.

- How is a ship or company added to the Audit History?
 - You must view a ship or company details and have Compliance Screening selected in order for the system to automatically record the ship or company to the audit history. If the Compliance Screening section is not selected, details will not be recorded.
- Go to the menu and select **Audit History** to view report
- The Audit History report lists ship and companies viewed and displays:
 - IMO no., ship/company name, AIS Destination, AIS Position, date-stamp (UTC) and compliance status.
 - This tamper proof report can be printed or saved to .pdf to use as evidence that due diligence was conducted for regulatory compliance and audit purposes

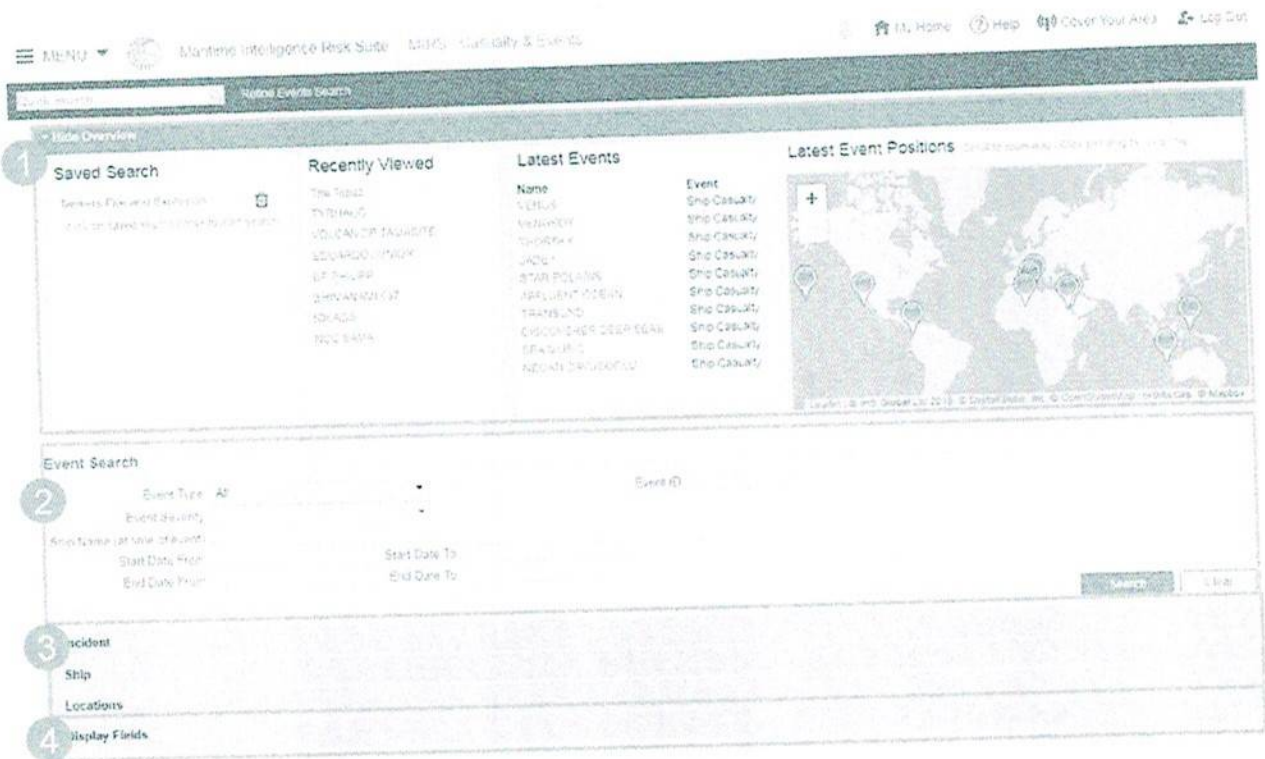
[< Contents](#)

Casualty & Events

Search & Review Details of Ship
Casualty, Piracy & Pollution Events
with optional alerting services

Casualty & Events Search

Overview (Saved Search, Recently Viewed & Latest Events)



The Casualty & Events database search provides access to latest reported casualty, piracy & pollution events. All events are automatically processed and added to the database – so there is no need to wait for IHS Markit data analyst verification keeping you one step ahead.

1. Overview - Collapse/Expand to view:
 - Previously saved searches – (Save Search button is at top of the search results list)
 - Recently viewed events
 - Quick links to Latest Events
 - Latest events positions (where Lat/Long is known)
2. Main Search options
3. Expand to select advanced search filters
4. Expand to set Display Fields – Select up to 12 fields to return in your search results

Casualty & Events Search

Display Fields

Expand to set Display Fields – Select up to 12 fields to return in your search results

1. Available Fields box with search option
2. Use the $\leftarrow \rightarrow$ arrows to move Available to Selected
3. Currently Selected fields
4. Save Fields option. This will be added to the “My Saved Fields” drop down
5. My saved Fields – select from the drop down and Load or Delete previous saved fields to display

Casualty & Events Search

Advanced Search Options

1 Incident

Pollution: (None selected)
 Casualty Type: (None selected)
 External Item: (None selected)
 Description Contains:

2 Ship

LRHSIMO Ship No:
 Flag: (None selected)
 From: To:
 DWT:
 GT:
 Available: Selected:
 Ship type filter:
 Ship type: TANKERS
 Liquefied Gas
 LNG Tanker
 LNG Tanker
 LNG Tanker
 LNG Tanker
 Combination Gas Tanker (LNG/LPG)
 LPG Tanker
 LPG Tanker
 PG/Chemical Tanker
 Primary Shipbuilder:
 Engine Maker (Builder):
 Engine Design: A/B/C
 A/E/C
 A/K Diesel
 ADD
 AEG
 AEI
 Agro Sea Diesel
 Non-
 From (yyyyymm): To (yyyyymm):
 Built:

You can build complex search queries by **expanding** the required advanced search sections and entering your criteria.

1. Incident details
 2. Ship details
 3. Event location map
- Use your Mouse to select the required Zone or Marsden Grid to add to your Event Search. Click on a Zone or Grid to select it, clicking again will de-select it.

3 Location

Event Locations

Use your MOUSE to select the required Zone or Marsden Grid to add to your Event Search. Click on a Zone or Grid to select it, clicking again will de-select it.

Total: 31/31

Display Fields

Cancel Search Clear

[< Contents](#)

Casualty & Events Search Results

Filter, Sort & Export Results

Market Intelligence Risk Suite | 2019 | Casualty & Events

Refresh | Filter | Sort | Export | Save Search

Select Saved Fields to Display

Unselect All | Select All | Select Filtered Only | Remove Unselected | Export Selected

Event ID	Event Sub Type	Event Type	Flag	Headline	Location	Ship Type	Start Date
44240	Contact	Oil Spill/Leak	Warning	Oil Spill/Leak - 44240 - 2019-08-01	Malaysia	General Cargo Ship	2019-08-01
44241	Contact	Oil Spill/Leak	Warning	Oil Spill/Leak - 44241 - 2019-08-01	Malaysia	General Cargo Ship	2019-08-01
44242	Contact	Oil Spill/Leak	Warning	Oil Spill/Leak - 44242 - 2019-08-01	Malaysia	General Cargo Ship	2019-08-01
44243	Contact	Oil Spill/Leak	Warning	Oil Spill/Leak - 44243 - 2019-08-01	Malaysia	General Cargo Ship	2019-08-01
44244	Contact	Oil Spill/Leak	Warning	Oil Spill/Leak - 44244 - 2019-08-01	Malaysia	General Cargo Ship	2019-08-01
44245	Contact	Oil Spill/Leak	Warning	Oil Spill/Leak - 44245 - 2019-08-01	Malaysia	General Cargo Ship	2019-08-01
44246	Contact	Oil Spill/Leak	Warning	Oil Spill/Leak - 44246 - 2019-08-01	Malaysia	General Cargo Ship	2019-08-01
44247	Contact	Oil Spill/Leak	Warning	Oil Spill/Leak - 44247 - 2019-08-01	Malaysia	General Cargo Ship	2019-08-01
44248	Contact	Oil Spill/Leak	Warning	Oil Spill/Leak - 44248 - 2019-08-01	Malaysia	General Cargo Ship	2019-08-01
44249	Contact	Oil Spill/Leak	Warning	Oil Spill/Leak - 44249 - 2019-08-01	Malaysia	General Cargo Ship	2019-08-01
44250	Contact	Oil Spill/Leak	Warning	Oil Spill/Leak - 44250 - 2019-08-01	Malaysia	General Cargo Ship	2019-08-01
44251	Contact	Oil Spill/Leak	Warning	Oil Spill/Leak - 44251 - 2019-08-01	Malaysia	General Cargo Ship	2019-08-01
44252	Contact	Oil Spill/Leak	Warning	Oil Spill/Leak - 44252 - 2019-08-01	Malaysia	General Cargo Ship	2019-08-01
44253	Contact	Oil Spill/Leak	Warning	Oil Spill/Leak - 44253 - 2019-08-01	Malaysia	General Cargo Ship	2019-08-01
44254	Contact	Oil Spill/Leak	Warning	Oil Spill/Leak - 44254 - 2019-08-01	Malaysia	General Cargo Ship	2019-08-01
44255	Contact	Oil Spill/Leak	Warning	Oil Spill/Leak - 44255 - 2019-08-01	Malaysia	General Cargo Ship	2019-08-01
44256	Contact	Oil Spill/Leak	Warning	Oil Spill/Leak - 44256 - 2019-08-01	Malaysia	General Cargo Ship	2019-08-01
44257	Contact	Oil Spill/Leak	Warning	Oil Spill/Leak - 44257 - 2019-08-01	Malaysia	General Cargo Ship	2019-08-01
44258	Contact	Oil Spill/Leak	Warning	Oil Spill/Leak - 44258 - 2019-08-01	Malaysia	General Cargo Ship	2019-08-01
44259	Contact	Oil Spill/Leak	Warning	Oil Spill/Leak - 44259 - 2019-08-01	Malaysia	General Cargo Ship	2019-08-01
44260	Contact	Oil Spill/Leak	Warning	Oil Spill/Leak - 44260 - 2019-08-01	Malaysia	General Cargo Ship	2019-08-01

Click an Event ID to view the full Event details

The results list data grid allows filtering, sorting, selecting and removing of results displayed prior to exporting or performing other actions.
 Note: The default setting is for all results to be selected. Simply click "unselect all" to update

1. Unselects all records that are currently selected
2. Selects all results in the data grid (selected & hidden)
3. After applying a filter (7) Select Filtered Only will just select filtered results
4. "Remove unselected" will remove from the list results that are not selected. Note: Removed results cannot be retrieved. Simple re-run your search again to get back your original set of results
5. Export selected records to the following formats: pdf, .xls, .xlsx, .docx, .rtf or .csv
6. Select/unselect individual companies directly on the grid using the tick boxes
7. Enter filter values to further refine results
8. Update current display fields from your saved fields (these are set on the search page in display fields)
9. Save Search – will save your search criteria (not results)

[< Contents](#)

Casualty & Events Search Details

Event Details

1 of 7 result
Print

1

- Cargo Details
- Event Details
- Location Details
- Ship Details
- Voyage Details

Event Detail

Event ID (IMO) Ship No	9588782	Event ID#	659988
Ship Name at time of incident	VENGSOY	Detail	Stranded
Event Type	Ship Casualties	Significance	Serious
Event Status	Stranded	End Date	2019-04-23
Start Date	2019-04-23	Pollution	No
Total Loss	No		

Passenger/Ro-Ro Cargo Ship VENGSOY IMO No. 9588782 was involved in a stranded incident on 26 Jan 2012. IT56103

2 **Related Events**

Relationship	Event ID	Event Type	Detail	Significance	Start Date	Ship Name
Parent to	659988	Ship Casualties	Stranded	Serious	2012-01-26	VENGSOY

3 **Cargo Details**

4 **Event Details**

Passenger/Ro-Ro Cargo Ship VENGSOY IMO No. 9588782 was involved in a stranded incident on 26 Jan 2012. IT56103

STRANDED BRIEFLY IN THE MIDJORDEN AT SMAGE, NORWAY PM ON 26/01/12. SUBSEQUENTLY REFLAGGED, REPAIRED AND RETURNED TO SERVICE.

NO INJURIES OR POLLUTION REPORTED. REFLAGGED IMMEDIATELY AND PROCEEDED FOR INSPECTION. SUSTAINED MAJOR HULL DAMAGE. VESSEL TAKEN OUT OF SERVICE AND PROCEEDED TO KRISTIANSUND, NORWAY FOR DRY DOCKING AND REPAIRS ON 25/01/12. MV 'NORDIC LADY' REPLACES FERRY SERVICE.

Significance	Serious	Consequence	HULL STRUCTURE BOTTOM UNK/INSPEC	Compartment/Precor	LOWER OUTER
Date	Stranded	Lower Damage	Unknown	Weather	Unknown/Not Reported
Event Status	Bottom of sea	Total Loss	No	Pollution	No
Action	Touched bottom	Pollution		Quantity	

5 **Location Details**

6 **Ship Details at time of incident**

Ship Name	VENGSOY	Ship IMO Ship No	9588782	Flag	Norway
Registered Owner	Seagullnes Nord AS	Country of Delivery	Norway	Official Number	
Ship Status	IN SERVICE/COMMISSION	Date Status	On Voyage	Built	2011
	957	Call Sign	249		
		Ship Type	Passenger/Ro-Ro Ship (Wharves)		

View Event Details which will provide summary and also list any **Related Events**


1. Select to display required information
2. View and link to Related Events
3. Cargo details (if known)
4. Event Details
5. Location Details
6. Ship Details at time of incident
7. Voyage Details

Live Tracking

Interactive map for global ship tracking & domain awareness, powered by AIS terrestrial & satellite intelligence and IHS Markit data verification & analysis

Live Tracking

Searching, List Ships, Ports & Events



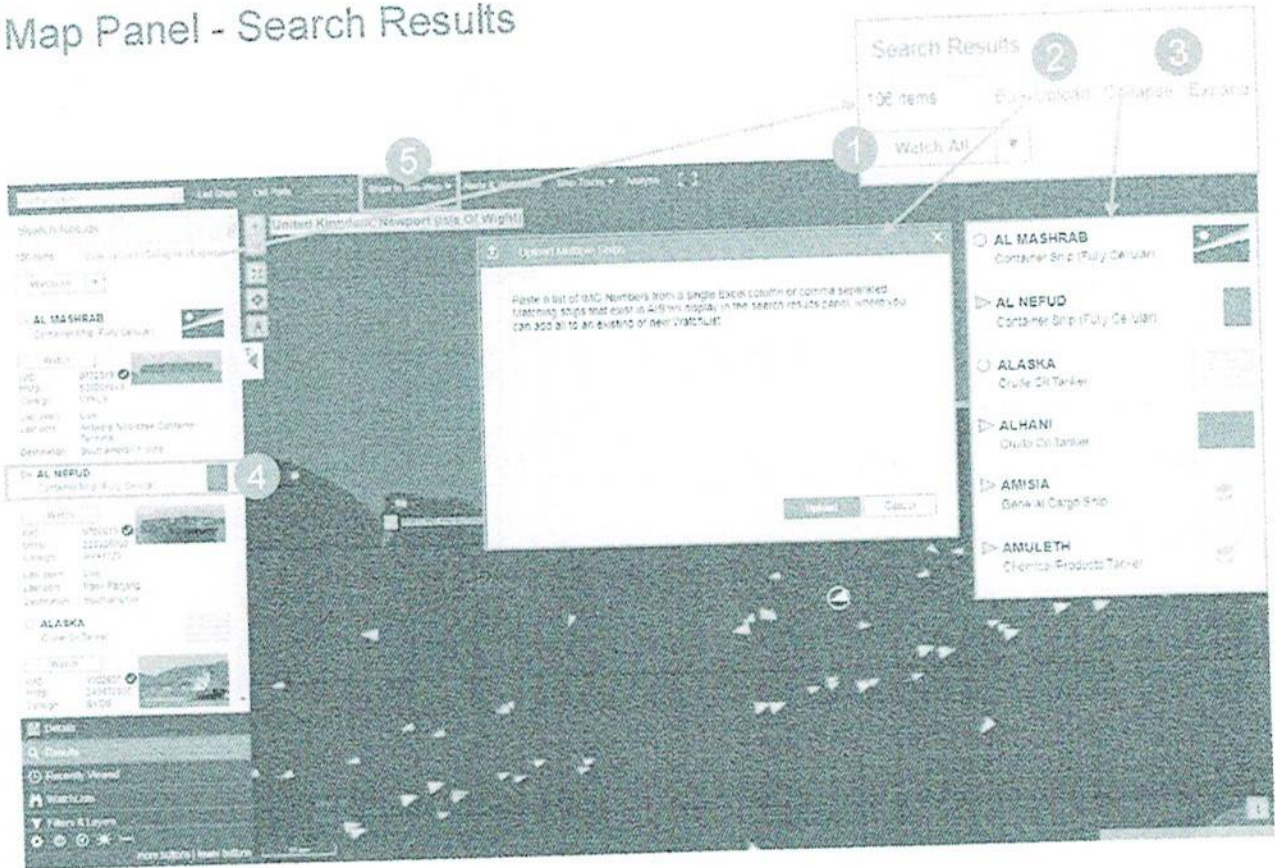
You can search the map in 2 ways. Results are returned in the search results panel

1. **Search Box**
Search by ship name, IMO, call sign, MMSI or Port name
2. **Map**
Zoom into an area on the map
To enable buttons zoom into the map as a max of 500 results can be viewed at a time
 - Click **List Ships** to return visible ships
 - Click **List Ports** to return visible ports
 - Click **List Events** to return visible events
3. Click on **more buttons** to display section headers
Click on **fewer buttons** to minimise section headers
4. Expand / collapse panel

[< Contents](#)

Live Tracking

Map Panel - Search Results

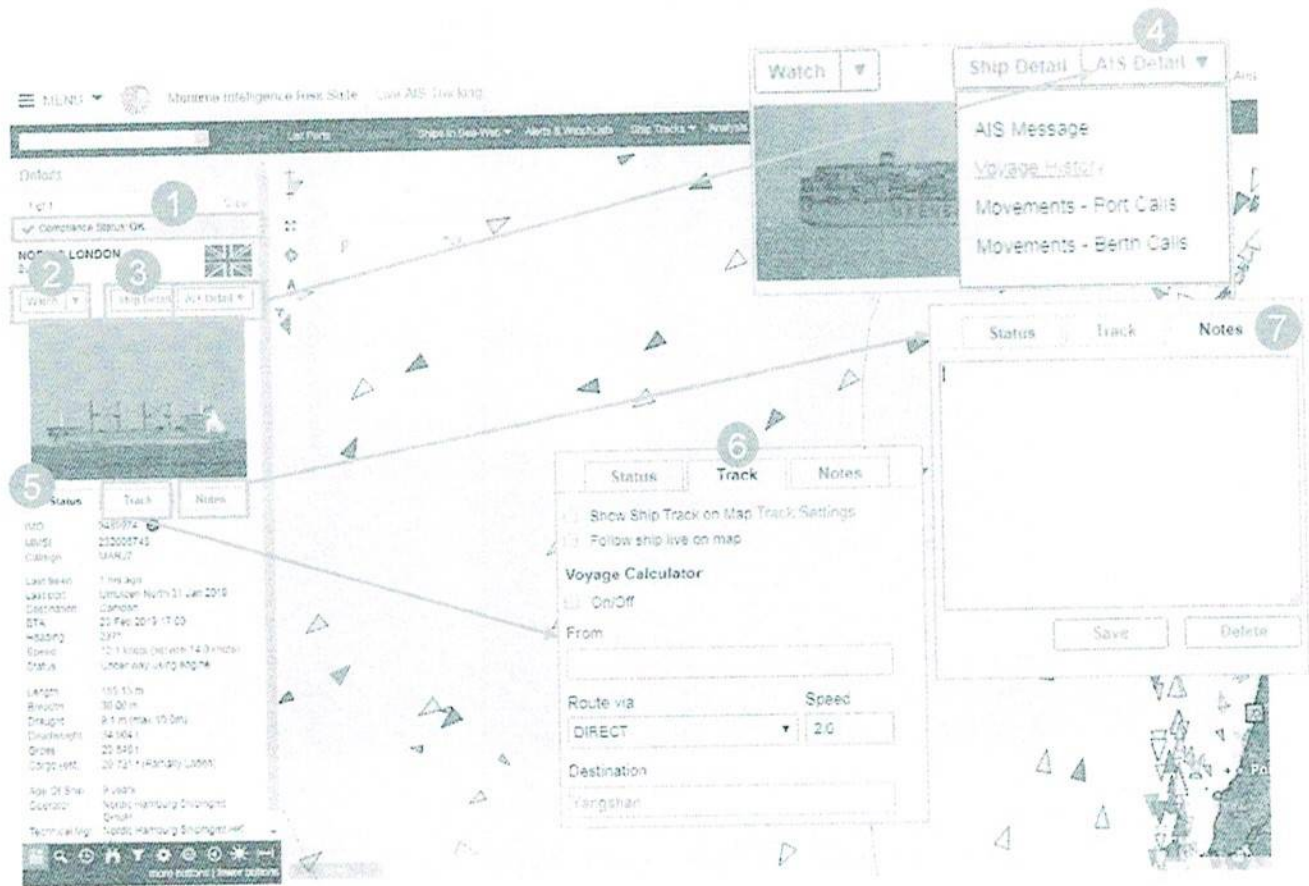


Search Results Panel:

1. Option to Watch All ships in results list or you can select individual ships to Watch
2. Bulk upload option allows you to upload multiple ships
 - Paste a list of IMO Numbers from a single Excel column or comma separated.
 - Matching ships that exist in AIS will display in the search results panel, where you can add all to an existing or new WatchList.
3. Option to view the results with more (expand) or less (collapse) detail.
4. Simply click into a ship to view further details
5. To view ship results in a data grid click Ships in Sea-web (matching ships in IHS-Markit's ships database)

Live Tracking

Map Panel – Details – Ship Details




The ships details provides AIS information and success to the following information:

1. Compliance status Indicator displayed (core and non-core ships)
2. Add to Watchlist
3. View full ships details and compliance screening information
4. AIS details
 - AIS Message details
 - Voyage History – Recent port calls
 - Movements – Full port and berth calling history
5. Status - provides key AIS details
6. Track – Track ship on map & access the voyage calculator tool
Click on Track Settings to update your preferences
7. Add your own notes

Live Tracking

Map Panel – Details – Port Details

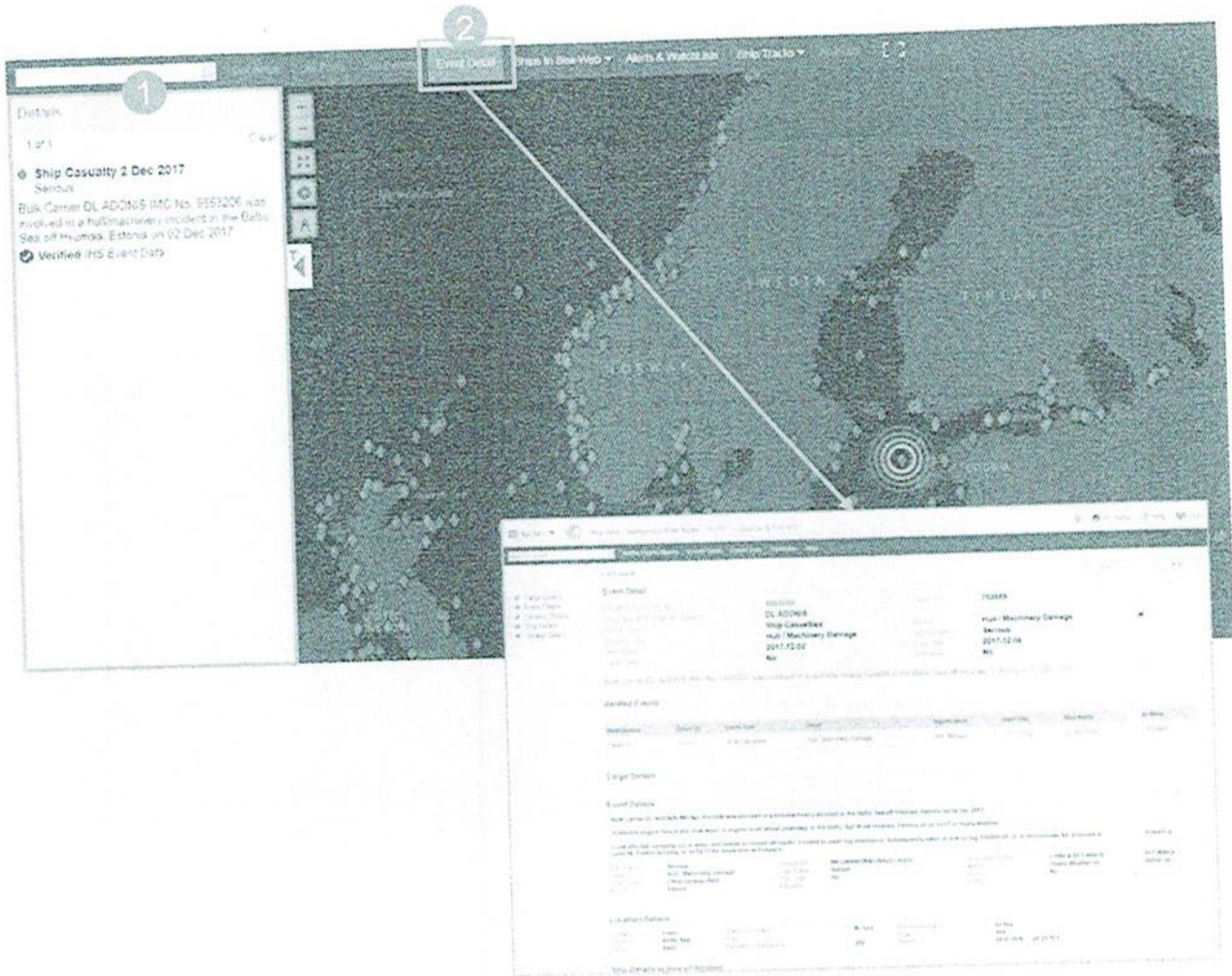


The port details provides AIS information and access to the following information:

1. Watch a port (IHS Markit defined port zone area used for calculating port callings)
2. View full port details
3. Link to view Port Callings data grid results
4. Filter map to show inbound ships to port
Filter map to show outbound ships from port
5. Port description
6. Port Risk score

Live Tracking

Map Panel – Details – Event Details

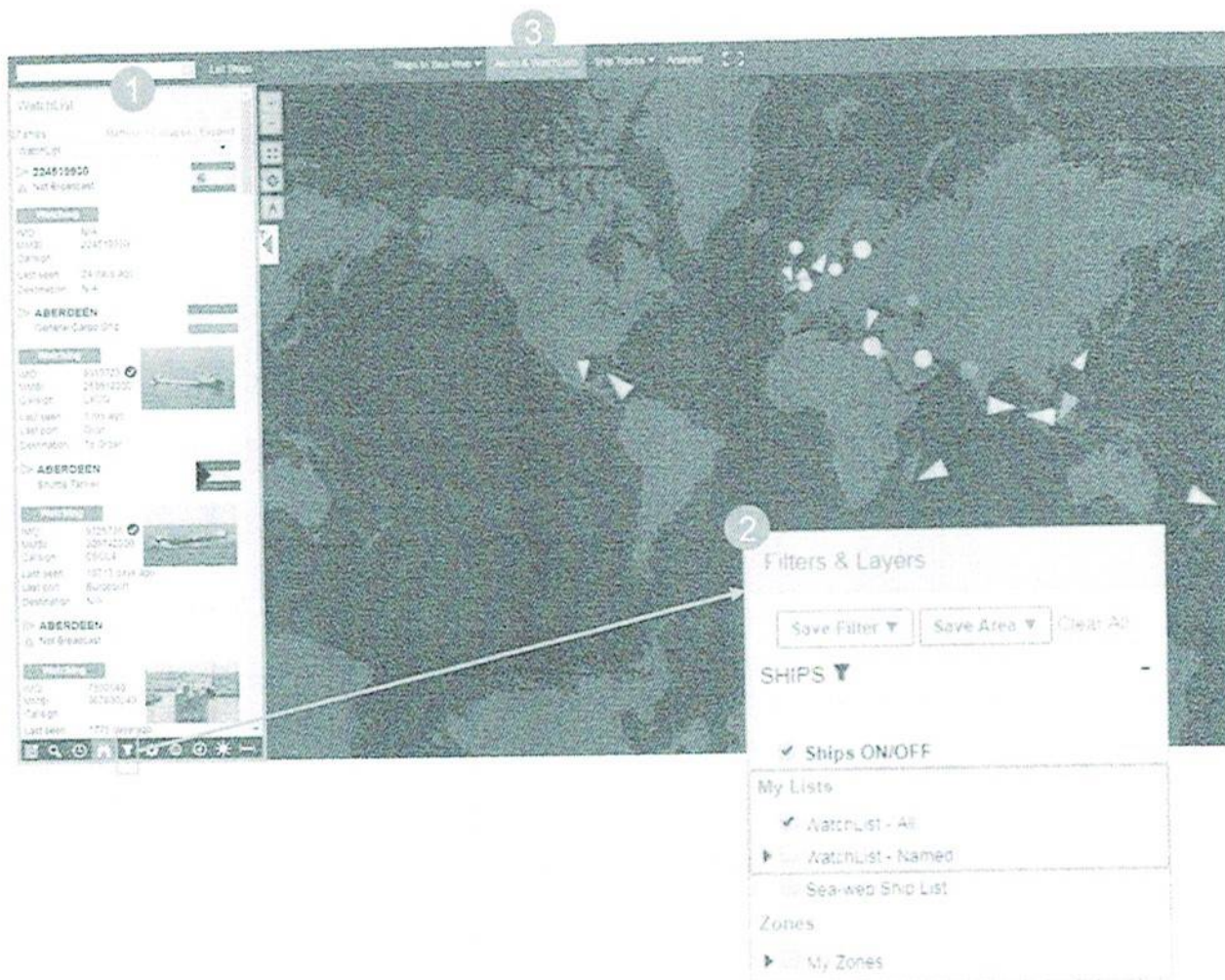


◆ Click on an event on the map

1. Event Summary
2. Click **Event Detail** to view the full details

Live Tracking

Map Panel - Watchlists



1. Select the Watchlists panel to click on a ship see the current locations
2. To manage/edit your watchlists click on Alerts & Watchlists
3. Tip – use the ship filters to only show your watchlists on the map

Live Tracking

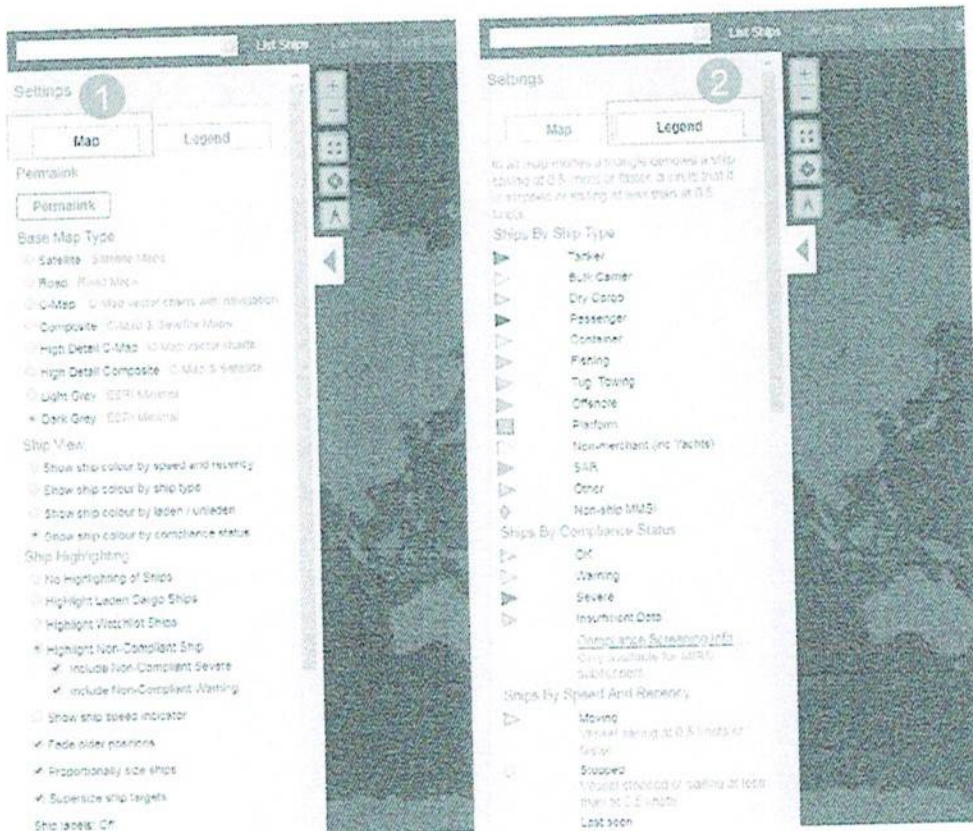
Map Panel - Filters & Layers

The Filters & Layers panel provides comprehensive map filtering for:

1. Ships (including Ship Risk)
2. Pre-defined intelligence filters
3. Ports
4. Risk
5. Option to save favorite your filters
6. Options to save your favorite areas – zoom in on the map and click **Save Area**
7. Option to upload your own KML layers to overlay on map

Live Tracking

Map Panel – Map Settings & Legend




There are a range of map settings and display options available

1. Click on **Map** to edit/select map settings
 - Select your preferred base map type to display, ship view icons, port view icons (standard or by risk) and label display options
2. Click on **Legend** for key to map symbols, colour coding, weather and navigation tips

Live Tracking

Map Panel – Real Time Intelligence




Real Time Intelligence provides an instant overview of all visible ships or events within the map area you are viewing (by top 10 results)

Click on Real Time Intelligence to run report and view SHIPS or EVENTS

Live Tracking

Map Panel – Zones – Overview



CUSTOM ZONE AREAS:

- Create custom zones by drawing polygonal or circular areas.
- Set up an unlimited number of custom zones
- The name of each zone is clearly labelled on the map

PRE-DEFINED PORT ZONE AREAS:

- Monitor Global Ports - To set up alerts for pre-defined port areas you can do this via the notifications management from the zones drop down option.

CUSTOM ZONE ALERTING:

• TimeLine Zone Notifications

By default your Timeline will automatically alert you of ships in your WatchList entering and departing a new custom zone(s) you have created

• Ships Entering/Departing Custom Zones

WatchLists:

Default alerts are automatic for all ships in your WatchLists entering and departing a zone

Any Ship:

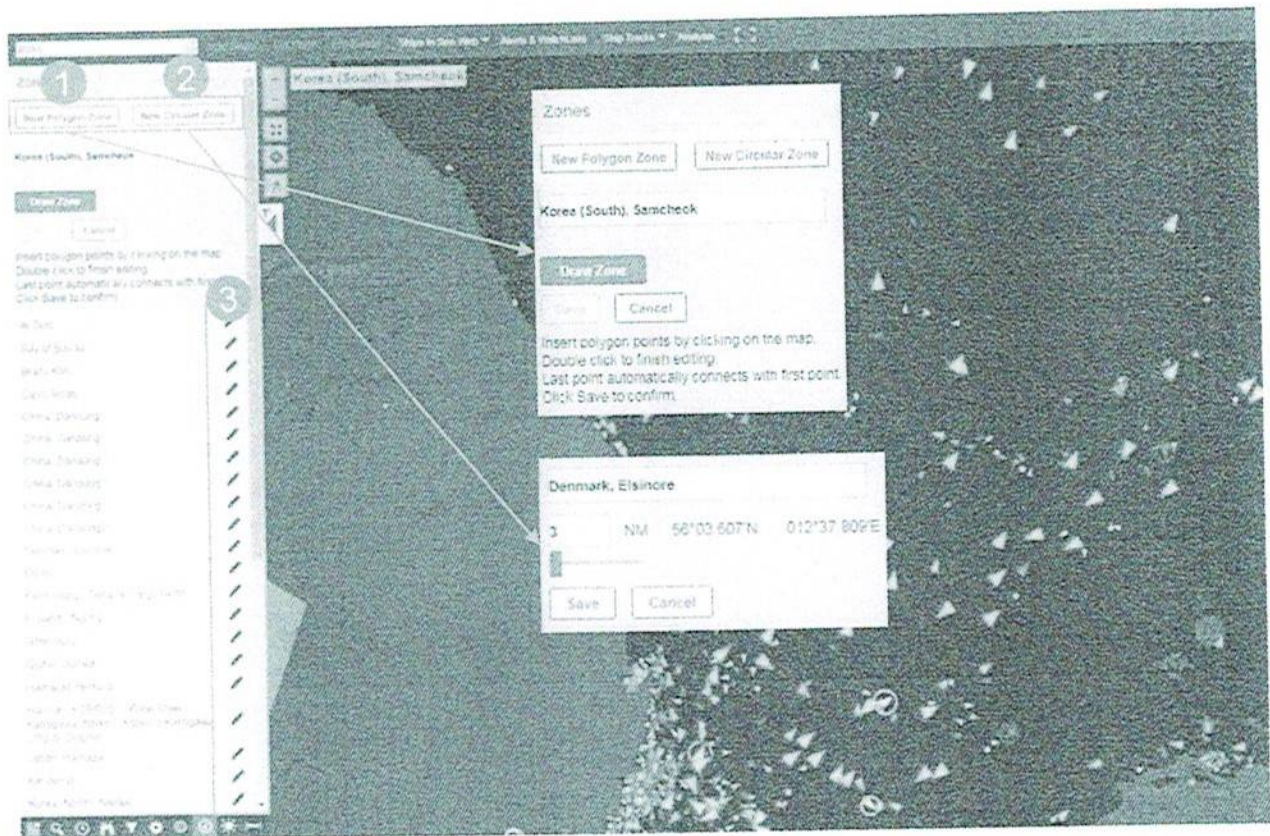
Alerts (Timeline & Email) can be added, Zone alerts can be for WatchLists ships or ANY ship entering/departing

• Email Alerts

To receive zone alerts via email, please go to the Email Management center to set up the email schedule and then apply to the Notification list

Live Tracking

Map Panel – Creating Zones

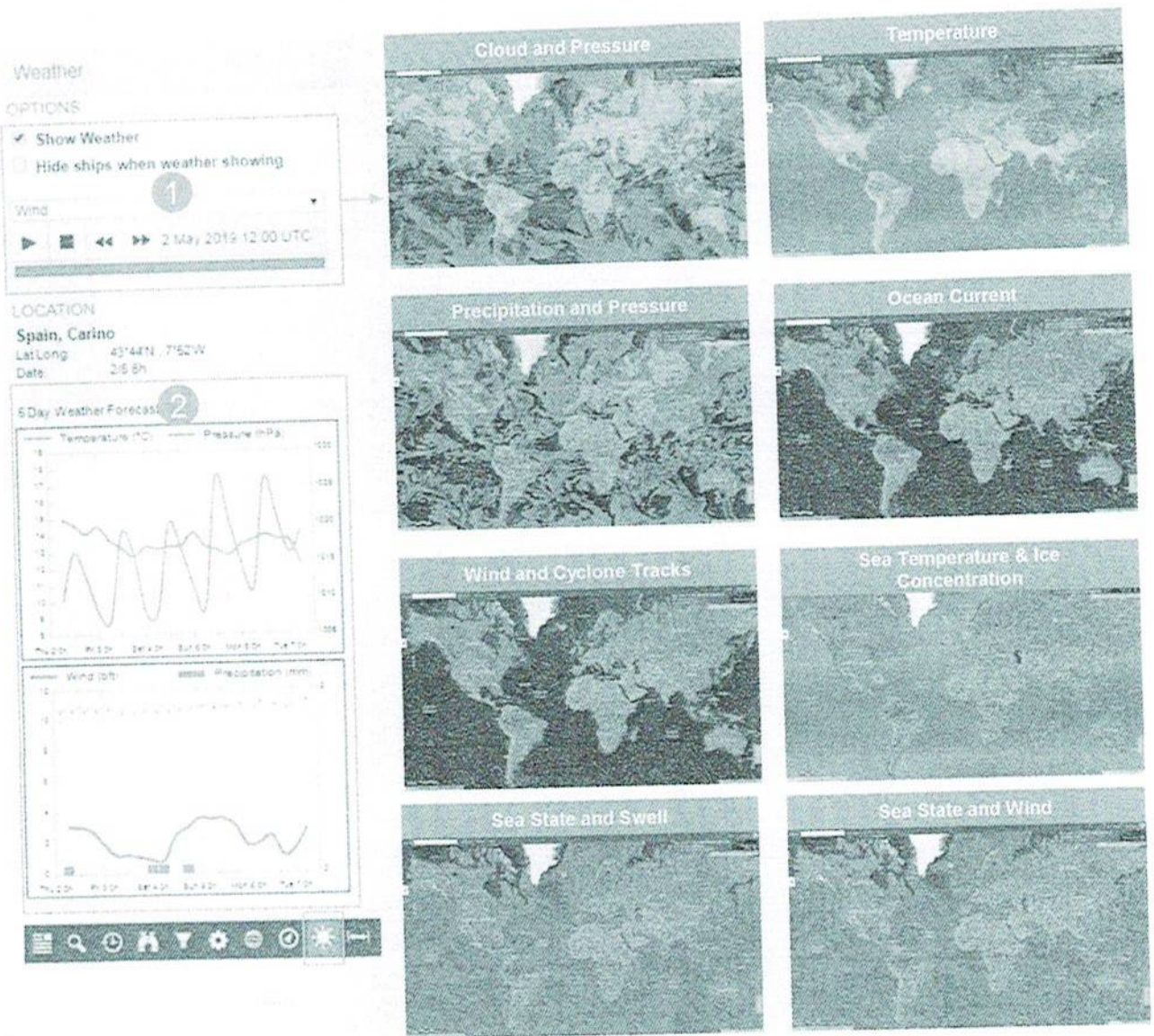


Create zones to monitor specific areas of interest and receive entry/exit alerts for your Watchlists
You can create polygonal or circular zones

1. To create a new zone Click on **New Polygon Zone** or **New Circular Zone**
 - Polygon Zone
 - Name Zone
 - Draw Zone on map
 - Insert polygon points by clicking on the map
 - Double click to finish editing
 - Last point automatically connects with first point.
 - Save or Cancel
 - Circular Zone
 - Name Zone
 - Enter NM (nautical miles)
 - Save or Cancel
3. Click on the edit icon to redraw/edit zone

Live Tracking

Map Panel – Weather



Click on Weather to open panel Or access from filters and layers risk layer:
(click on options/forecast to change the weather to display)

1. Select to show weather and select weather type required
Option to hide ships when showing weather
2. To display 5 day weather forecast charts zoom further into the map

Tip - Go to the Settings > Legend to view the weather key

[< Contents](#)

Live Tracking

Map Menu Options

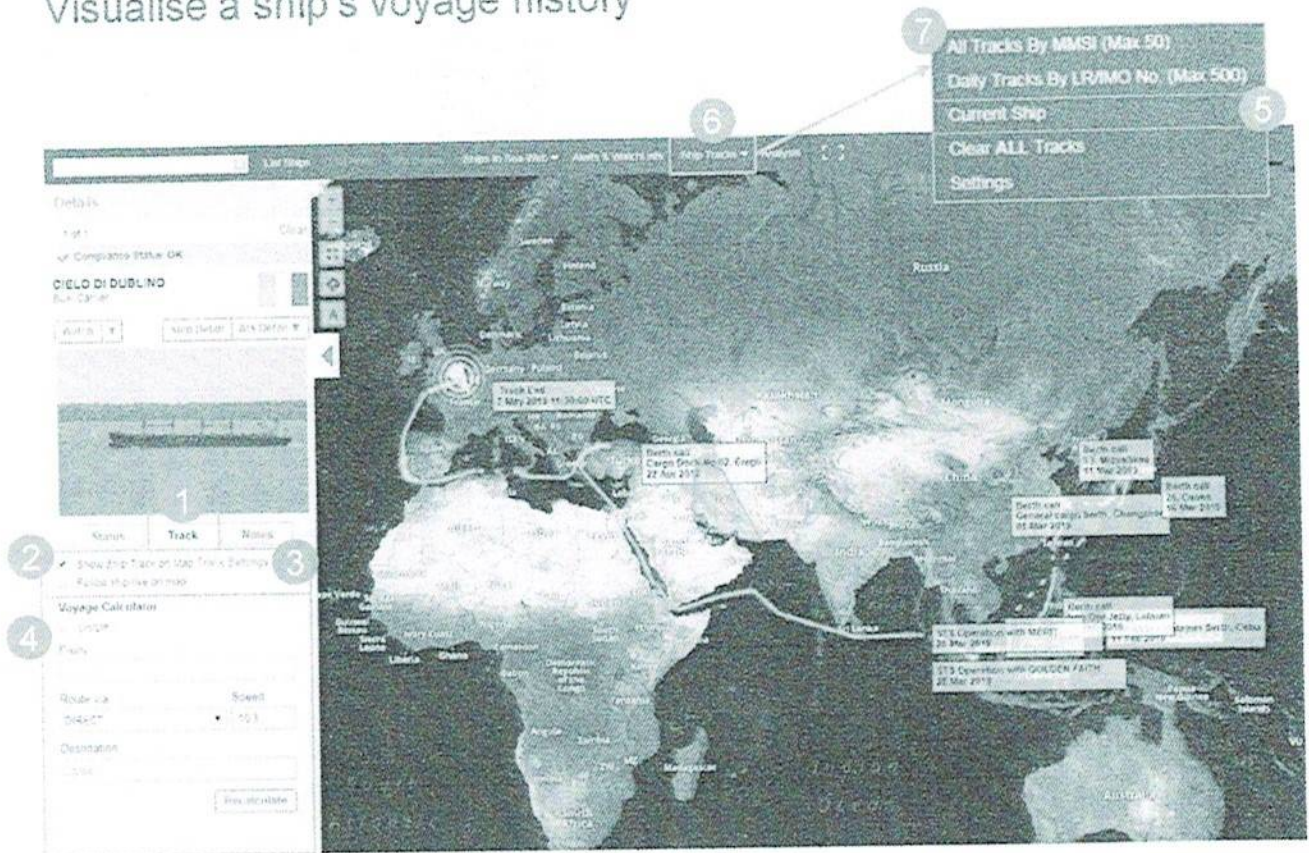
The screenshot shows the Live Tracking interface with several callout boxes:

- 1** List Ships in view max 500
Zoom in to reduce no. of ships to enable link
- List Ports in view max 500
- List Events in view max 500
- Chart Analysis of ships or events on map
- Link to return visible ships on map to Sea-web's ship results grid with that includes compliance status information (IHS Markit verified ships only)
- Alerts & WatchLists Management Areas
- Ship Track Options
Click on Settings to select options
Tip - Single ship tracks are also accessible from the Track tab when viewing a ship detail

1. List Ships, Ports or Events
2. Ships in Sea-web
3. Alerts & WatchLists
4. Ship Track - Track a single ship (click on a ship to select) or track multiple ships (max up to 50)

Ship Tracking

Visualise a ship's voyage history



Show a Ships Track

1. When viewing a ships details click on the **Track** tab for tracking options.
2. Tick **Show Ship Track on Map**
3. If you want to change the display settings select **Track Settings**
4. There is a voyage calculator available to calculate ETA to destination
5. Alternatively you can click **Current ship** from Ship Tracks menu

Show Multiple Ship Tracks

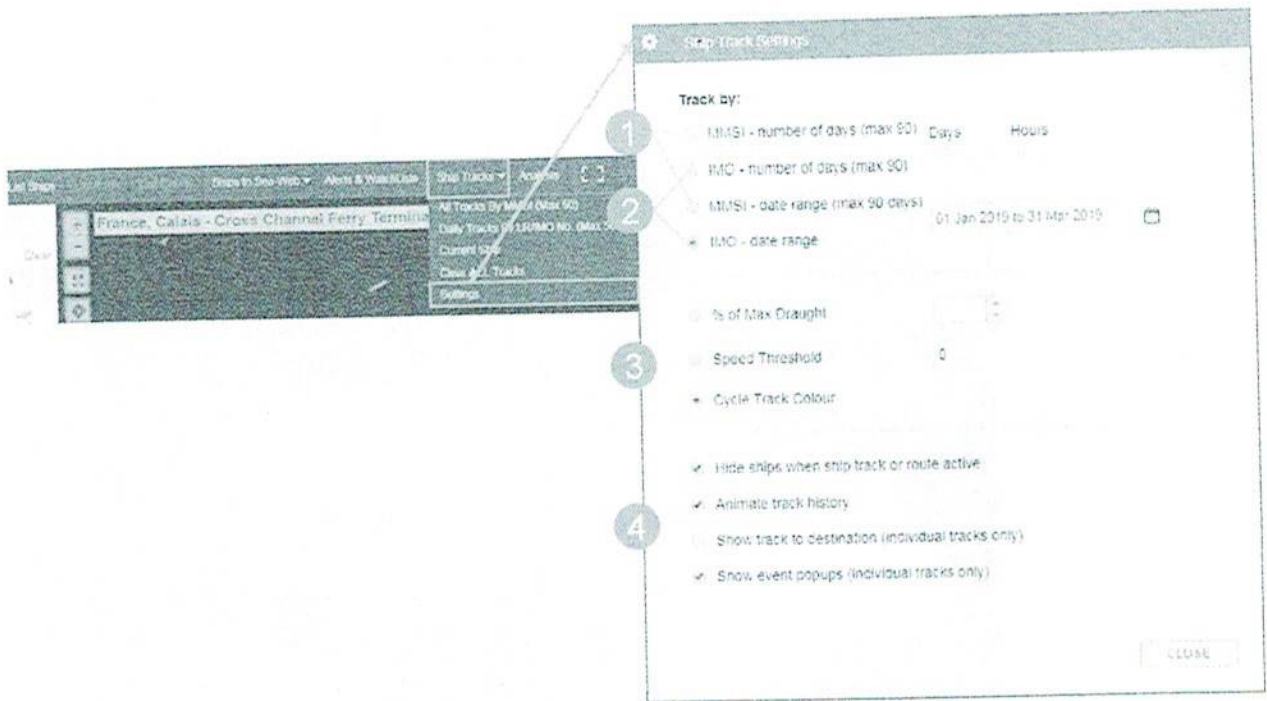
6. Click on the **Ships Tracks** link on the map menu
7. Select to display all tracks by MMSI (max 50 ships) **OR** daily tracks by LR/IMO No (max 500 ships)

Tip: Apply filters to refine your ship results or zoom into the map to activate the track options

Clear all tracks will remove tracks form map

[Track Settings >](#)

Ship Tracks Settings



Track Settings

Data sourced from combined AIS satellite & terrestrial data...

There are a range of track settings available from the **Ship Tracks > Settings** menu link

1. **Track by MMSI** provides more detail but only for last 90 day period. Note MMSIs change so this option is not recommended for long term tracking
 - 0-7 days, every 15 minutes
 - 8-30 days, hourly position
 - 31-60 days, latest daily position
 - Gaps of 24 hours dashed
 - Option to select number of days history or date ranges with a number of pre-set values
2. **Track by IMO number** (back to 2005) plots a ships track using a daily position only
 - Gaps of 3 days dashed
 - Only for IMO verified ships
 - Option to select number of days history or date ranges with a number of pre-set values
3. Track colour can be random, this is useful if showing more than 1 ship. It can be forced RED if draught or speed threshold breached. For example, highlight the track when draught is below 70% of maximum draught (IMO vessels only) to show when it is not laden.
4. Display options:
 - **Hide ships** will leave no ships showing on multiple tracks or just the tracked ship if a single ship is selected
 - **Animate track history** will animate the ships progress along a track (single ship only)
 - **Show track to destination** will draw a dotted line "as the crow flies" from current position to destination (single ship only)
 - **Show event popups** shows port calls or berth calls and STS operations (single ship only)

Historical Tracking

Search Port, Country, Berth & Terminal
Callings, AIS Zone Callings and
STS Transfers

Movement Search

Overview (Saved Search, Port Calls & Trading Zones)

MENU Maritime Intelligence Risk Suite MIRS - Historical Tracking My Home Help Cover Your Area Log Out

Refresh Movement Search Alerts & Watchlist

1 **Hide Overview**

Port	No. Destined for:	No. Currently at:	Percentage	Trading Zone	Percentage	Trading Zone
Rotterdam	50	21	11.6%	EU-RO	2.1%	EU-RO
Amsterdam	201	203	31.4%	EU-RO	2.9%	EU-RO
London	133	71	14.7%	EU-RO	2.2%	EU-RO
Port of London	102	122	12.5%	EU-RO	2.5%	EU-RO
Cape Town	75	121	1.9%	EU-RO	1.4%	EU-RO
London	19	100	1.4%	EU-RO	1.0%	EU-RO
Singapore (DP)	106	106	1.1%	EU-RO	1.0%	EU-RO
Port Elizabeth	53	57	2.1%	EU-RO	0.4%	EU-RO

2 **Movement Search**

Search Type: Port Calls
 Movement/Call Type: Departures
 From/To Date: 03 Feb 2019 to 01 May 2019

Port of Call:

Watchlists: (None selected)

3 **Ship/Ownership**

Shiptype, Machinery

4 **Display Fields**

1. Expand/Collapse Overview area to show
 - Previously Saved Searches (Option to save search is on the results grid)
 - Quick links to (top 8) ports with most ships destined for and currently
 - Global tradings zone analysis
2. Main Movement Search options
3. Advanced search filters
4. Display fields – set up to 12 fields to display for your search results

Movement Search

Display Fields

The screenshot shows the 'Display Fields' configuration interface. It includes a search bar at the top, navigation tabs for 'Movement Search', 'Ship Ownership', and 'Ship Type: Machinery'. The 'Display Fields' section is titled 'Fields to Display: Choose up to 12 fields' and features a 'My Saved Fields' dropdown. The interface is split into two columns: 'Available' and 'Selected'. The 'Available' column contains a list of fields with a search icon and a right-pointing arrow. The 'Selected' column contains a list of fields with a left-pointing arrow. At the bottom of the configuration area are 'Load' and 'Delete' buttons. A 'Save Fields' button is also present. A note on the right side of the configuration area states: 'Please ensure your browser window is set sufficiently wide to display your choice of fields or select fewer fields.' Numbered callouts 1 through 5 are overlaid on the image to indicate specific steps in the process.

Expand to set Display Fields – Select up to 12 fields to return in your search results

1. Available Fields box with search option
2. Use the ← → arrows to move Available to Selected
3. Currently Selected fields
4. Save Fields option. This will be added to the "My Saved Fields" drop down
5. My saved Fields – select from the drop down and Load or Delete previous saved fields to display

Movement Search

Advanced Search Options

1
Ship/Ownership

<p>Ship Details</p> <p>Ship Name <input type="text"/></p> <p>IMO/LR/HS No <input type="text"/></p> <p>Content Class <input type="text" value="(None selected)"/></p> <p>Flag <input type="text" value="(None selected)"/></p> <p>From <input type="text"/> To <input type="text"/></p> <p>TEU <input type="text"/></p> <p>DWT <input type="text"/></p> <p>GT <input type="text"/></p>	<p>Ownership</p> <p>Company Name <input type="text"/></p> <p>Company Location <input type="text" value="(None selected)"/></p> <p>Company Type <input type="text" value="+ Any"/></p> <ul style="list-style-type: none"> <input type="checkbox"/> Group Owner <input type="checkbox"/> Operator <input type="checkbox"/> Shipmanager <input type="checkbox"/> Registered Owner <input type="checkbox"/> DOC Holder
--	--

2
Ship type / Machinery

<p>Ship type</p> <p>Ship type filter <input type="text"/></p> <p>TANKERS</p> <ul style="list-style-type: none"> <input type="checkbox"/> Liquefied Gas <input type="checkbox"/> LNG Tanker <input type="checkbox"/> LNG Tanker <input type="checkbox"/> O/G Tanker <input type="checkbox"/> Combination Gas Tanker (LNG/LPG) <input type="checkbox"/> LPG Tanker <input type="checkbox"/> LPG Tanker <input type="checkbox"/> PG-Chemical Tanker 	<p>Machinery</p> <p>Engine Design <input type="text"/></p> <p>Available</p> <ul style="list-style-type: none"> <input type="checkbox"/> A B C <input type="checkbox"/> A E C <input type="checkbox"/> A K Diesel <input type="checkbox"/> A D D <input type="checkbox"/> A E D <input type="checkbox"/> A E I <input type="checkbox"/> A G B S M Diesel <input type="checkbox"/> A G O <input type="checkbox"/> A W
---	---

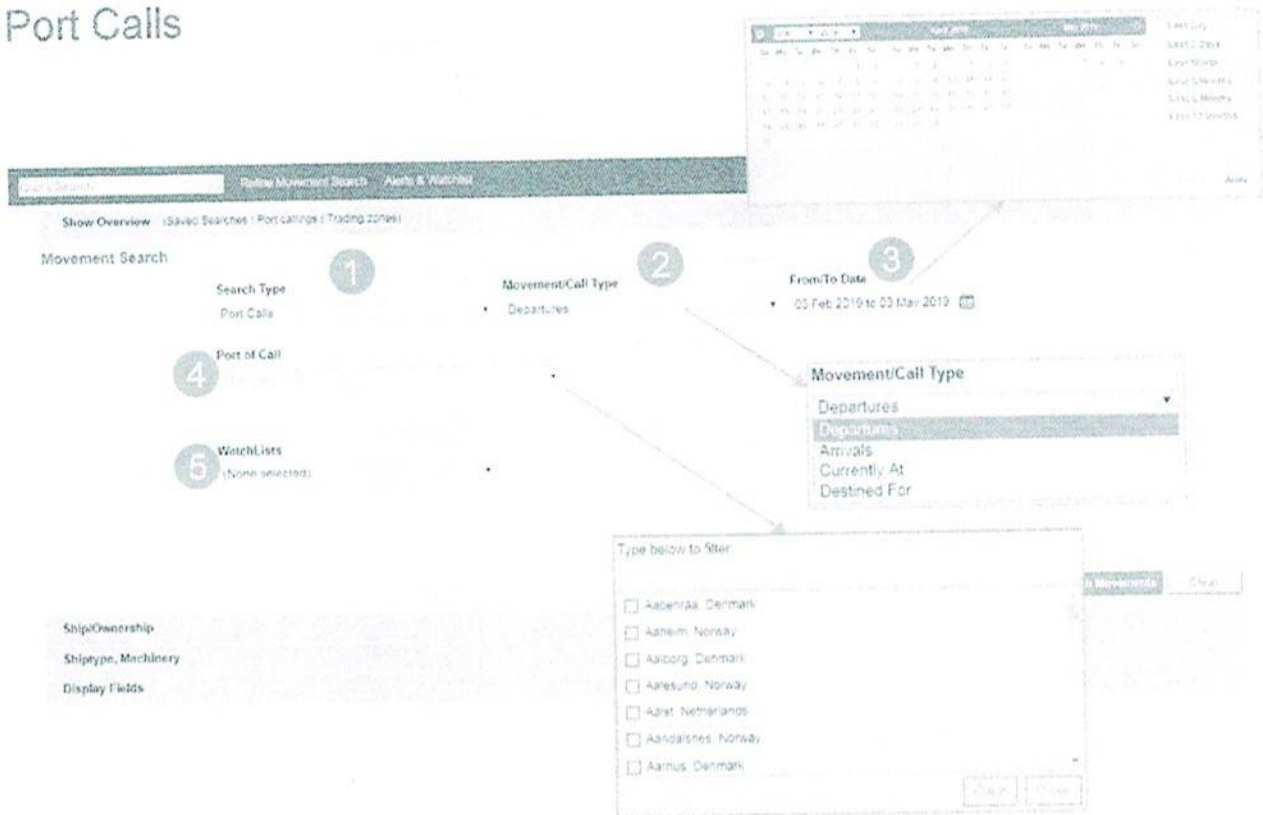
You can build complex search queries by **expanding** the required advanced search sections and entering your criteria.

1. Add ship details & ownership filters
2. Add ship type & machinery filters

The ability to **Save Search** is available when viewing the search results list.

Movement Search/Call Type

Port Calls

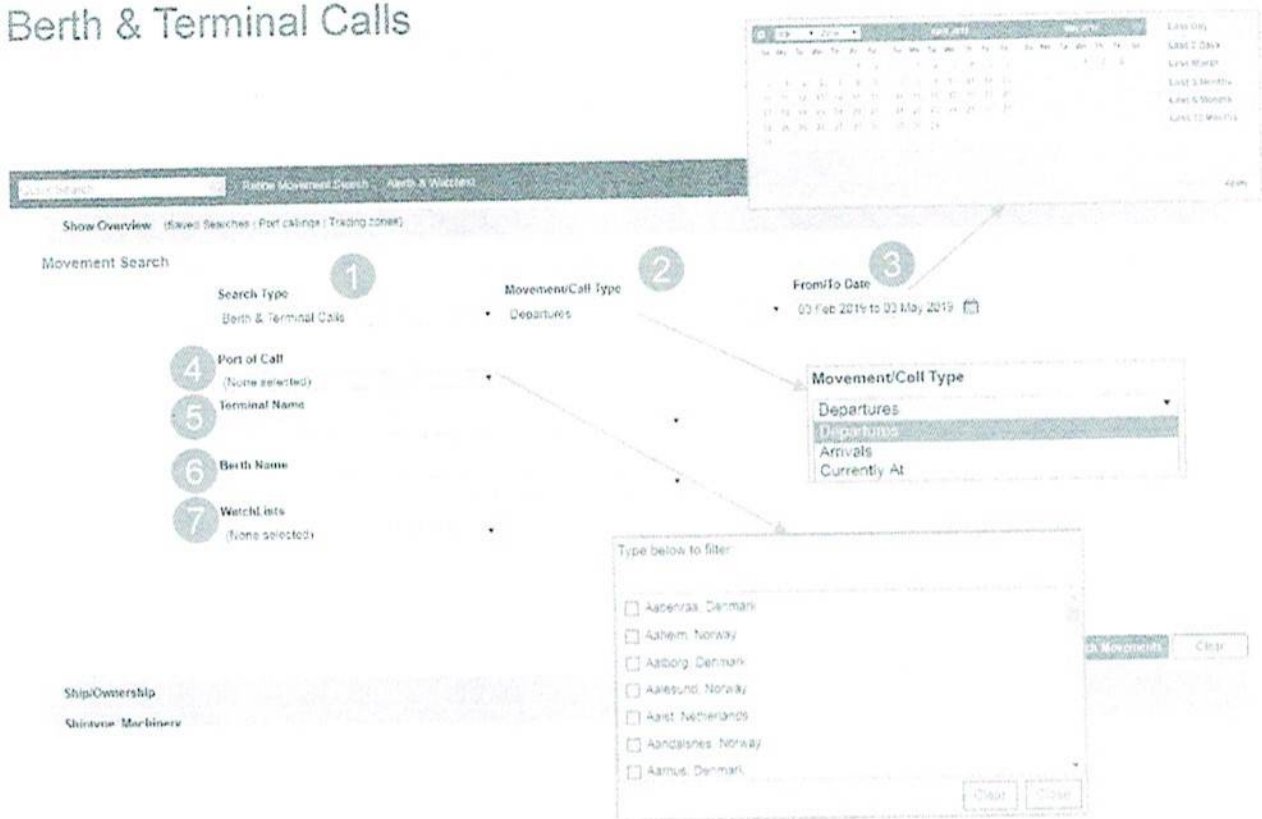


Search Port Calls to identify ship departures, arrivals, currently at and destined for...

1. Select Search type: **Port Calls**
2. Select Movement/Call Type
3. Select date range
4. Select port of call
5. Watchlists - Option to apply filter to only return results for selected Watchlists

Movement Search/Call Type

Berth & Terminal Calls

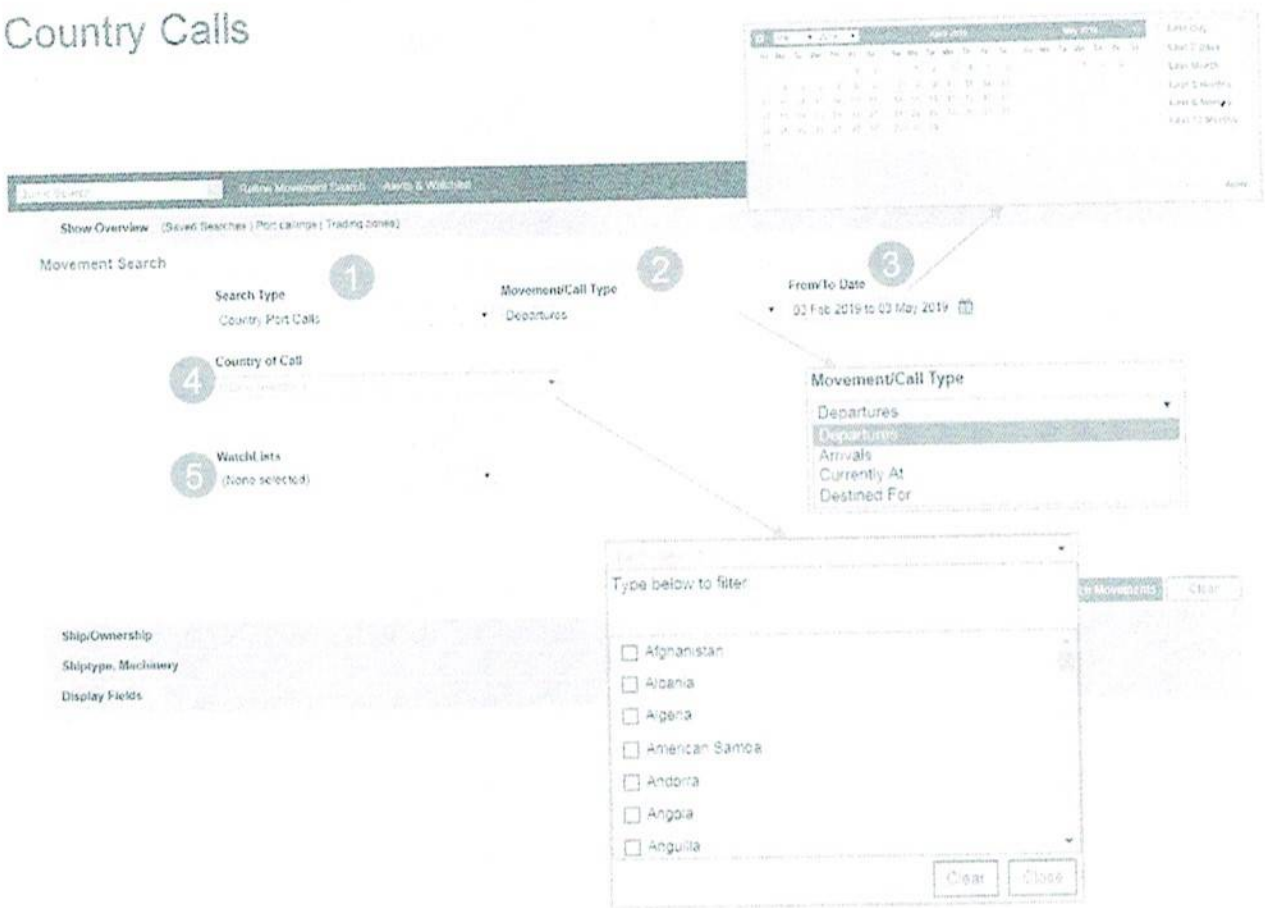


Search Berth & Terminal Calls to identify ship departures, arrivals and currently at...

1. Select Search type: **Berth & Terminal Calls**
2. Select Movement/Call Type
3. Select date range
4. Select port of call
5. Select terminal name
6. Select berth name
7. Watchlists - Option to apply filter to only return results for selected Watchlists

Movement Search/Call Type

Country Calls



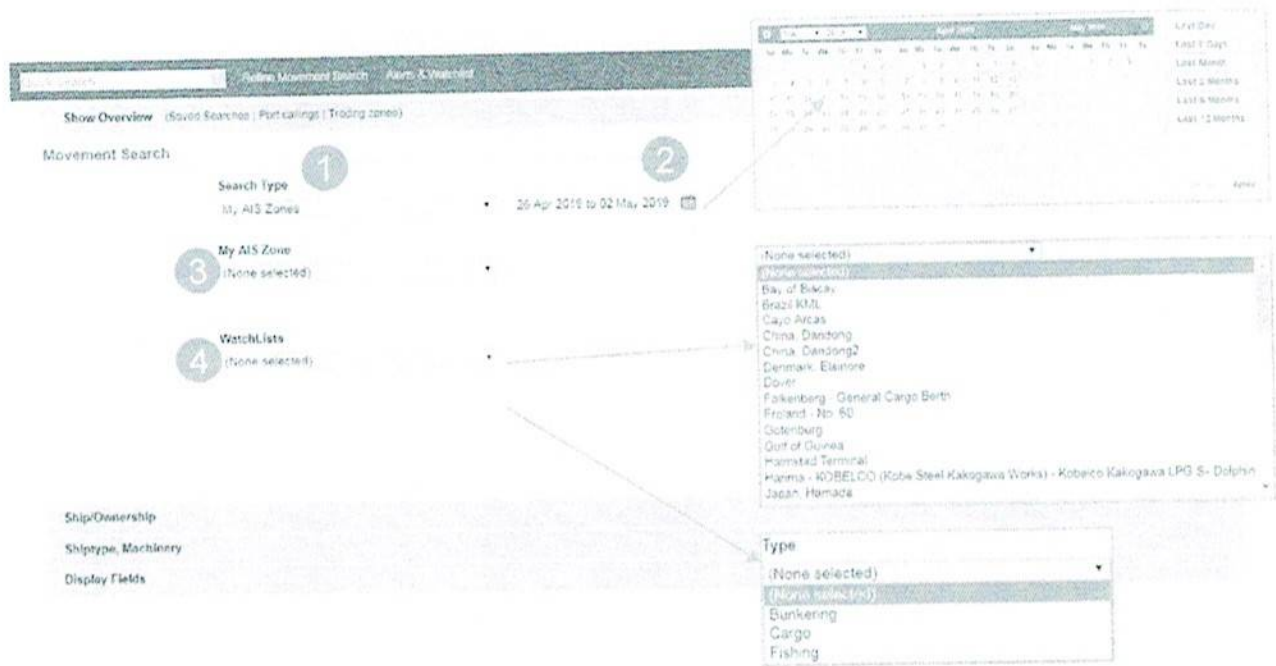
Search Country Calls to identify ship departures, arrivals and currently at...

1. Select Search type: **Country Port Calls**
2. Select Movement/Call Type
3. Select date range
4. Select country of call
5. Watchlists - Option to apply filter to only return results for selected Watchlists

- Additional filters for ship, ownership, ship type and machinery can also be used in the search
- Select Display fields to choose the fields of interest

Movement Search/Call Type

STS Transfers



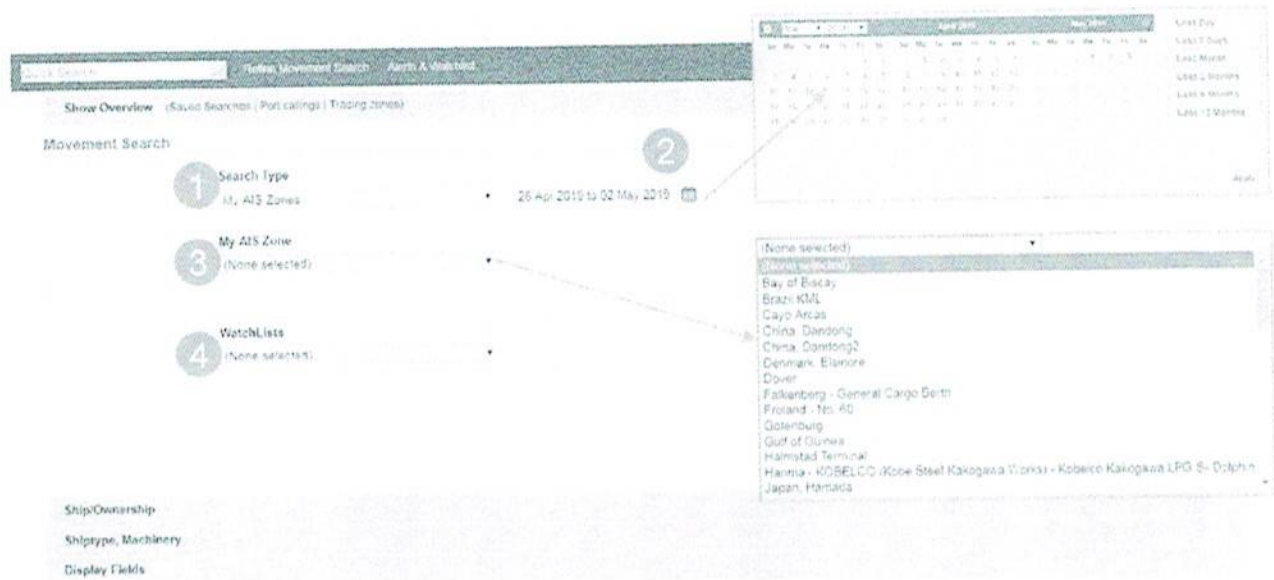
Search STS transfers to identify ships involved in bunkering, cargo and fishing transshipment activity

1. Select Search type: **STS**
2. Select date range
3. Select country of call
4. Select Port of Call (on berth bunkering only)
5. Select to filter by your custom zones
6. Select STS type
7. Watchlists - Option to apply filter to only return results for selected Watchlists

- Additional filters for ship, ownership, ship type and machinery can also be used in the search
- Select Display fields to choose the fields of interest

Movement Search/Call Type

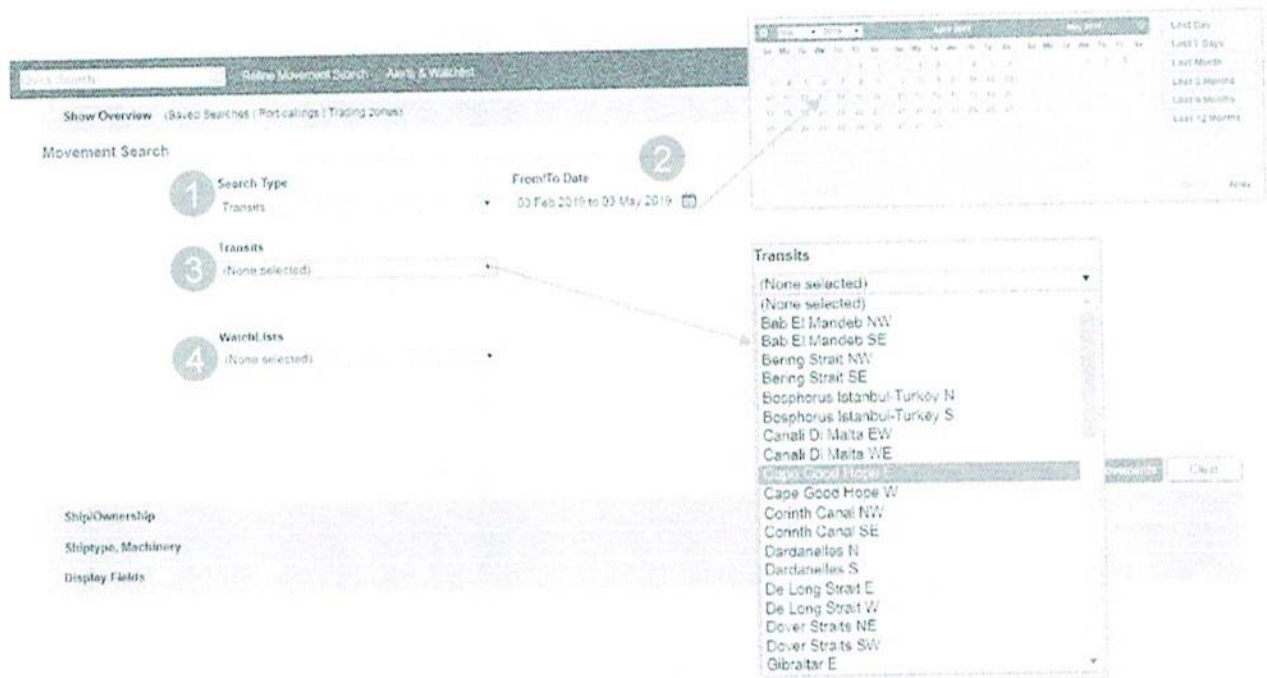
My AIS Zones



1. Select Search type: My AIS Zones
2. Select date range
3. Select your zone (zones are created on the map interface)
4. Watchlists - Option to apply filter to only return results for selected Watchlists

- Additional filters for ship, ownership, ship type and machinery can also be used in the search
- Select Display fields to choose the fields of interest

Movement Search/Call Type Transits



Run a search to identify ships that have sailed through transit areas of interest

1. Select the search type **Transits**
2. Select the date range
3. Select transit zone of interest
4. Watchlists - Option to apply filter to only return results for selected Watchlists

- Additional filters for ship, ownership, ship type and machinery can also be used in the search
- Select Display fields to choose the fields of interest

Movement Search Results

Filter, Sort & Export Grid

IMO/IRIS No.	Ship Name	Arrival Date	Arrival Draught	Country of Call	Departure Draught	Hours in Port	Indicated Destination	Operator
900002	M. JACOB	02-Dec-15	9.00	United Kingdom	4.00	19		WETA Ltd (UK)
940008	ADONIS MARIT	07-Dec-15	15.00	United Kingdom	5.00	88		WETA Shipping Services Ltd
947001	INDELA	07-Dec-15	8.00	United Kingdom	5.00	47	Germany	WETA Ltd
932004	MARSA	08-Dec-15	9.00	United Kingdom	5.00	18	Germany	WETA Shipping Services Ltd
940001	ARFA	10-Dec-15	6.00	United Kingdom	6.00	13	France	WETA Shipping Ltd
940002	ARFA	10-Dec-15	5.00	United Kingdom	5.00	12	France	WETA Shipping Ltd
940003	ARFA	10-Dec-15	4.00	United Kingdom	4.00	12	France	WETA Shipping Ltd
940004	ARFA	10-Dec-15	3.00	United Kingdom	3.00	12	France	WETA Shipping Ltd
940005	ARFA	10-Dec-15	2.00	United Kingdom	2.00	12	France	WETA Shipping Ltd
940006	ARFA	10-Dec-15	1.00	United Kingdom	1.00	12	France	WETA Shipping Ltd
940007	ARFA	10-Dec-15	0.00	United Kingdom	0.00	12	France	WETA Shipping Ltd
940008	ARFA	10-Dec-15	0.00	United Kingdom	0.00	12	France	WETA Shipping Ltd
940009	ARFA	10-Dec-15	0.00	United Kingdom	0.00	12	France	WETA Shipping Ltd
940010	ARFA	10-Dec-15	0.00	United Kingdom	0.00	12	France	WETA Shipping Ltd
940011	ARFA	10-Dec-15	0.00	United Kingdom	0.00	12	France	WETA Shipping Ltd
940012	ARFA	10-Dec-15	0.00	United Kingdom	0.00	12	France	WETA Shipping Ltd
940013	ARFA	10-Dec-15	0.00	United Kingdom	0.00	12	France	WETA Shipping Ltd
940014	ARFA	10-Dec-15	0.00	United Kingdom	0.00	12	France	WETA Shipping Ltd
940015	ARFA	10-Dec-15	0.00	United Kingdom	0.00	12	France	WETA Shipping Ltd
940016	ARFA	10-Dec-15	0.00	United Kingdom	0.00	12	France	WETA Shipping Ltd
940017	ARFA	10-Dec-15	0.00	United Kingdom	0.00	12	France	WETA Shipping Ltd
940018	ARFA	10-Dec-15	0.00	United Kingdom	0.00	12	France	WETA Shipping Ltd
940019	ARFA	10-Dec-15	0.00	United Kingdom	0.00	12	France	WETA Shipping Ltd
940020	ARFA	10-Dec-15	0.00	United Kingdom	0.00	12	France	WETA Shipping Ltd

Click an IMO No. to view the full ship details

The results list data grid allows filtering, sorting, selecting and removing of results displayed prior to exporting or performing other actions.

Note: The default setting is for all results to be selected. Simply click "unselect all" to update

1. Unselects all records that are currently selected
2. Selects all results in the data grid (selected & hidden)
3. After applying a filter (7) will just select those filtered results
4. "Remove unselected" will remove from the list results that are not selected. Note: Removed results cannot be retrieved. Simple re-run your search again to get back your original set of results
5. Export selected records to the following formats: pdf, .xls, .xlsx, .docx, .rtf or .csv
6. Select/unselect individual ships directly on the grid using the tick boxes
7. Enter filter values to further refine results
8. Update current display fields from your saved fields (these are set on the search page in display fields)
9. Save Search criteria option

[< Contents](#)

Movement Search Results

Linked Owner & Ship Data

The screenshot displays the 'Movement Search Results' interface. A modal window titled 'Linked data' is open, showing options to 'Choose Owner Type' (Operator, Group Owner, Ship Passenger, Registered Owner, On-Board, Technical Manager, Any Owner) and 'Choose Ships' (None). The background table lists search results with columns: #, IMOLRHS No., Ship Name, Date, Location, and Operator. A table of 14 results is visible, showing various ship names and their associated operators.

#	IMOLRHS No.	Ship Name	Date	Location	Operator
1	470021	ALPHEA	27 Dec 18	London	Harbour City Ltd
2	470044	ALPHEA	27 Dec 18	London	Harbour City Ltd
3	470047	ALPHEA	27 Dec 18	London	Harbour City Ltd
4	470051	ALPHEA	27 Dec 18	London	Harbour City Ltd
5	470025	ALPHEA	27 Dec 18	London	Harbour City Ltd
6	470032	ALPHEA	27 Dec 18	London	Harbour City Ltd
7	470035	ALPHEA	27 Dec 18	London	Harbour City Ltd
8	470049	ALPHEA	27 Dec 18	London	Harbour City Ltd
9	470052	ALPHEA	27 Dec 18	London	Harbour City Ltd
10	470057	ALPHEA	27 Dec 18	London	Harbour City Ltd
11	470059	ALPHEA	27 Dec 18	London	Harbour City Ltd
12	470060	ALPHEA	27 Dec 18	London	Harbour City Ltd
13	470061	ALPHEA	27 Dec 18	London	Harbour City Ltd
14	470062	ALPHEA	27 Dec 18	London	Harbour City Ltd

From your search results list you are able to link to related results for ownership and ship details

1. Click the **Linked Data** menu
2. Choose the owner type required to return related results based on your ship results
3. Choose to link to ships – this will return a list of ships not movements records – as a ship can appear multiple times in a movements list.

Results will display in the Company Results List

Movement Search Results

Reports

The screenshot displays the IHS Markit Movement Search Results Reports interface. At the top, a navigation bar includes 'Reports' and 'History'. A 'Reports, Choose Report Type' pop-up window is open, showing options for 'List of Movements (Portrait)' and 'List of Movements (Landscape)'. The main table lists search results with columns for IMO/RIS No., Ship Name, Arrival Date, Arrival Draught, Country of Call, Departure Draught, Hours in Port, Indicated Destination, and Operator. A secondary window titled 'Movements - List of Ship Cabins Report' is also visible, showing detailed cabin information.

#	IMO/RIS No.	Ship Name	Arrival Date	Arrival Draught	Country of Call	Departure Draught	Hours in Port	Indicated Destination	Operator
1	9110001	ALFA ROMEO	02/04/15	14.00	UN-KR				
2	9110002	ALFA ROMEO	02/04/15	14.00	UN-KR				
3	9110003	ALFA ROMEO	02/04/15	14.00	UN-KR				
4	9110004	ALFA ROMEO	02/04/15	14.00	UN-KR				
5	9110005	ALFA ROMEO	02/04/15	14.00	UN-KR				
6	9110006	ALFA ROMEO	02/04/15	14.00	UN-KR				
7	9110007	ALFA ROMEO	02/04/15	14.00	UN-KR				
8	9110008	ALFA ROMEO	02/04/15	14.00	UN-KR				
9	9110009	ALFA ROMEO	02/04/15	14.00	UN-KR				
10	9110010	ALFA ROMEO	02/04/15	14.00	UN-KR				

Run a Report of your search results

1. Click Report to display Report pop up window
2. Choose Report output (portrait or landscape)

Your report will display which you can print

Movement Search Results Analysis



View Analysis of results

1. Click Analysis
2. Analysis view will be displayed with a selection of charts of your selected results list
 - Country calling by destination
 - Country callings by origin
 - Movements by flag
 - Movements by shiptype

Option to print and download charts from the chart menu icon

Watchlists

WatchList Settings

Watch ships, areas and companies with comprehensive alerting and notifications capabilities

Watch Ship(s), Companies & Zones

- Watch a **ship(s)** to automatically receive timeline notifications of:
 - Ship (data*) change
 - AIS (data) change
 - Sanctioned country calls, entry/exit
 - JWC War Zones, entry/exit
- Watch a **company** to automatically receive timeline notifications of:
 - Ownership (data*) changes
- Create a **zone** to automatically receive timeline notifications of:
 - Watched ships entering & departing

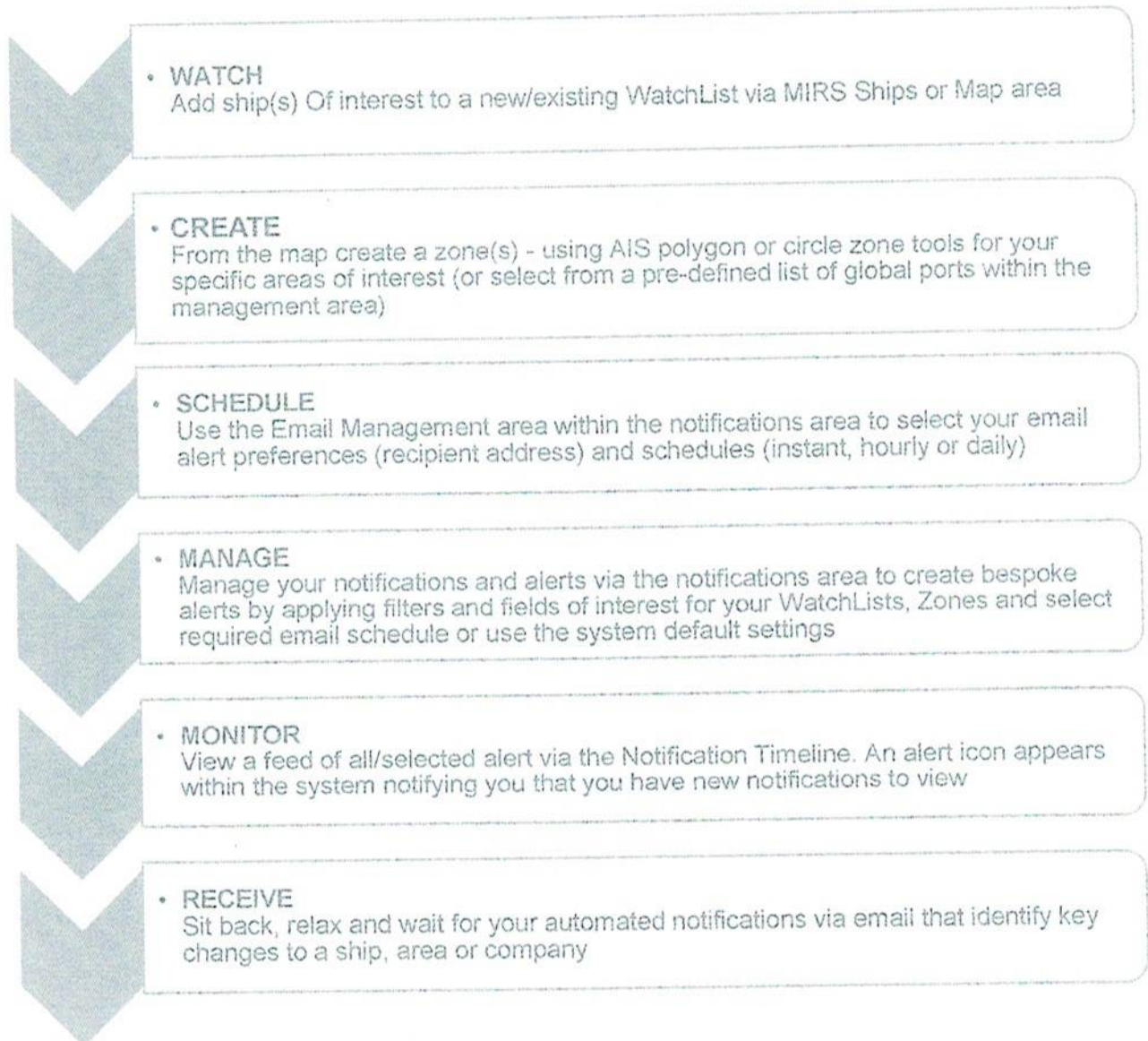
Email schedules can be activated by editing the notification list in notifications management

** Note data from our internal database is replicated to the platform once a day*

Watchlists

Watch System Workflow

Follow the workflow to set up WatchLists and apply filters for alerts & notifications



Watchlists

Manage Watchlists

The screenshot displays the 'Watchlists' management interface. At the top, there is a navigation menu with options like 'Home', 'Notifications Management', 'Schedule Management', 'Watchlist', 'Daily News Report', and 'Map'. The main section is titled 'Watchlists' and includes a 'Select Fields' button (1). Below this, there is a dropdown menu for 'Watchlist Name' (2) currently set to 'All Watched Ships', and a 'View All Ship IDs' button (3). The main data grid shows columns for Ship Name, IATA, ICAO, Status, etc. (4). A 'Delete' button (5) is visible. A 'Refresh' button (6) is also present. A 'Delete individual ships' button (7) is located at the bottom left of the table. A secondary window shows a detailed view of a ship's compliance status.

You can access Watchlists throughout the system by clicking Alerts & Watchlists > WatchLists

1. Option to select fields to display in the data grid below (max 12)
Click Apply to update changes
2. If you have multiple WatchLists select from the drop down the list you wish to view
3. You can view the selected list in Sea-web's data grid which displays the compliance status
4. Delete all option
5. Refresh data
6. Export to excel (.csv)
7. Delete individual ships from a WatchList

Notifications System

Introduction

Enabling customers to modify and build tailored alerts to better align with daily workflows

Use the new Notification Management system to...

- Automatically monitor ships, companies, ports, custom zones, JWC war risk zones and OFAC sanctioned country calls
- Modify existing notifications
- Create new notifications
- Associate specific WatchLists, zones and ports to refine your notification alerts
- Select (email) schedules for notifications
- Select data field changes to be notified on
- Add specific filters for notifications

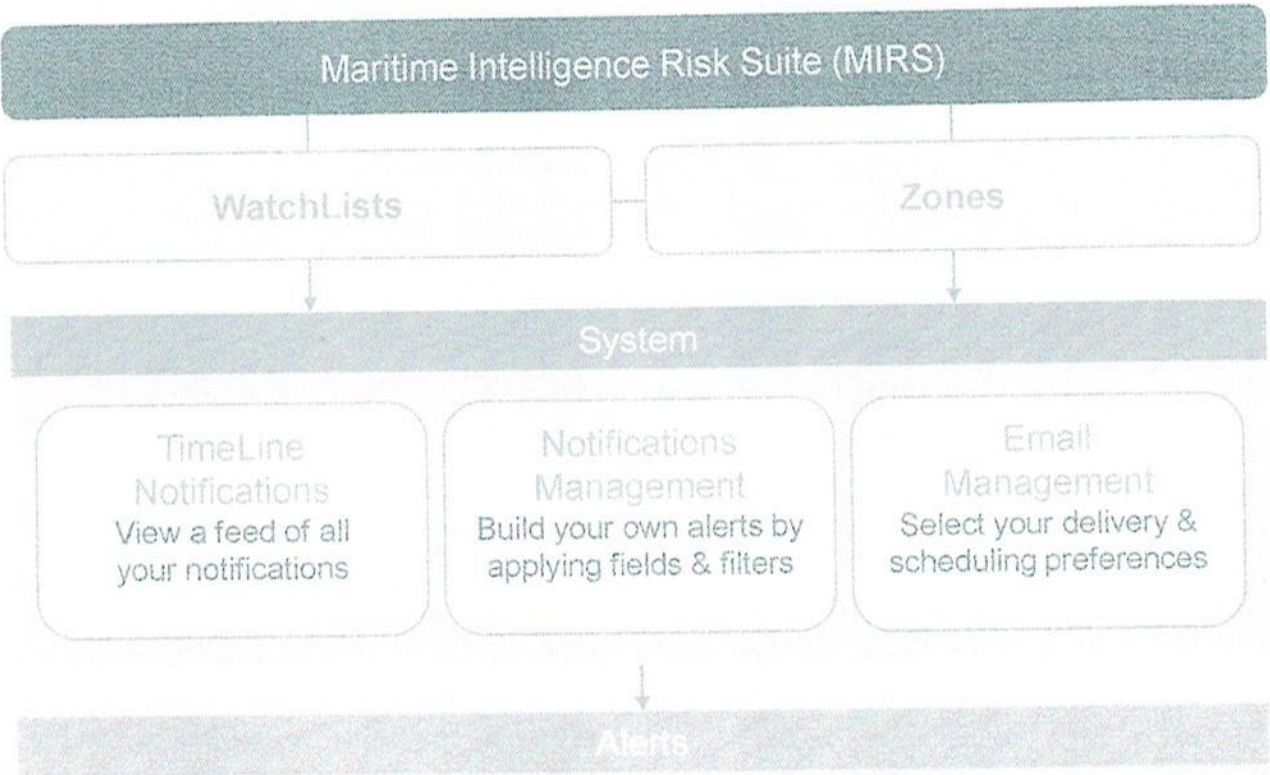
System Default Settings:

- For **WatchLists** set up the default is to be alerted on all data field changes* on the timeline only, add a schedule to the notification list in the management area to receive emails
- For **Custom zones** set up the default is to be alerted on ships in (all) WatchLists entering & exiting, to modify notification list go to the management area
- For **JWC War Zones** the default is to be alerted on ships in (all) WatchLists entering & exiting, to modify notification list go to the management area
- For **Sanctioned Country Calls** the default is to be alerted on ships in (all) WatchLists entering & exiting, to modify notification list go to the management area
- For **Casualty & Events** the default is be alerted on all events to the timeline only, edit the "Casualty & Evens" list in the management area and add an email schedule

*please refer to the [fields and filters](#) for more information available

Notifications

System Overview



WatchLists - Ship (AIS), Ship (data) and Company (data) field changes

WatchLists - Ship (AIS) entering & departing Custom Zones set up

WatchLists - Ship (AIS) entering & departing JWC War Risk Zones

WatchLists - Ship (AIS) entering & departing OFAC Sanctioned Countries

ANY Ship entering & departing a zone

ALL Latest Casualty & Events (Piracy & Pollution)

Notification Centre

Capabilities, Fields & Filters

- AIS Message derived data
- IHS Markit Databases fields, ships, ports & companies, casualty & events

Watchlists		
AISLive (unlimited)		Sea-web (unlimited / Max 2,500 per list)
Alerting – Selectable Fields		
Bareboat Charterer company	Estimated Time of Arrival	Registered Owner
Call Sign	Flag	Ship Manger
Call Sign (AIS)	Gross Tonnage	Ship Name
Classification Society	Hazard Category	Ship Name (AIS)
Construction Details	Navigational Status	Ship Status
Deadweight	Operator	Ship type (AIS)
Destination	P&I club	SMC
DOC Company	Port Of Registry	Technical Manager
Draught (AIS)	Prime Mover	Out of Range
Casualty & Events		
Alerting – Zone/Area Filters		
Custom Zones (polygonal)	JWC War Zones	
Custom Zones (circular)	Sanctioned Country Calls	
Port Zones		
Alerting – General Filters		
Bareboat Charterer company	Gross Tonnage	Port of Registry
Deadweight	Group Beneficial Owner Company	Registered Owner
Destination	Navigational Status	Ship Manager
Draught (AIS)	Operator	Speed
Draught (MAX)	P&I Club	Technical Manager
Flag	Out of Range	
Email Schedule Options		
Instant	Do not disturb (between selected hours)	
Hourly (1-24)	Mute Alerts	
Daily		
Timeline Notification Lists		
Ship Watchlist (master)	Casualty & Events	AIS Zones (Custom)
Custom Watchlists	Company List	Ports (pre-defined)
		JWC War Zones (pre-defined)

Notifications Timeline

Filter, Search & Linking

Easily access your Timeline Notifications:

1. Filter Timeline by Lists
 - Use the drop down to filter by notification list and associated Entities
 - Any new notifications will be shown as an unread count (4 of 4 in this example)
 - Number will be indicated next to the relevant list in the dropdown
2. Search – enter IMO, MMSI or text to search notifications
3. Export timeline option

IHS Markit Customer Care

CustomerCare@ihsmarket.com

Americas: +1 800 IHS CARE (+1 800 447 2273)

Europe, Middle East, and Africa: +44 (0) 1344 328 300

Asia and the Pacific Rim: +604 291 3600



Disclaimer

The information contained in this presentation is confidential. Any unauthorized use, disclosure, reproduction, or dissemination, in full or in part, in any media or by any means, without the prior written permission of IHS Markit Ltd. or any of its affiliates ("IHS Markit") is strictly prohibited. IHS Markit owns all IHS Markit logos and trade names contained in this presentation that are subject to license. Opinions, statements, estimates, and projections in this presentation (including other media) are solely those of the individual author(s) at the time of writing and do not necessarily reflect the opinions of IHS Markit. Neither IHS Markit nor the author(s) has any obligation to update this presentation in the event that any content, opinion, statement, estimate, or projection (collectively, "information") changes or subsequently becomes inaccurate. IHS Markit makes no warranty, expressed or implied, as to the accuracy, completeness, or timeliness of any information in this presentation, and shall not in any way be liable to any recipient for any inaccuracies or omissions. Without limiting the foregoing, IHS Markit shall have no liability whatsoever to any recipient, whether in contract, in tort (including negligence), under warranty, under statute or otherwise, in respect of any loss or damage suffered by any recipient as a result of or in connection with any information provided, or any course of action determined, by it or any third party, whether or not based on any information provided. The inclusion of a link to an external website by IHS Markit should not be understood to be an endorsement of that website or the site's owners (or their products/services). IHS Markit is not responsible for either the content or output of external websites. Copyright © 2019, IHS Markit™. All rights reserved and all intellectual property rights are retained by IHS Markit.